

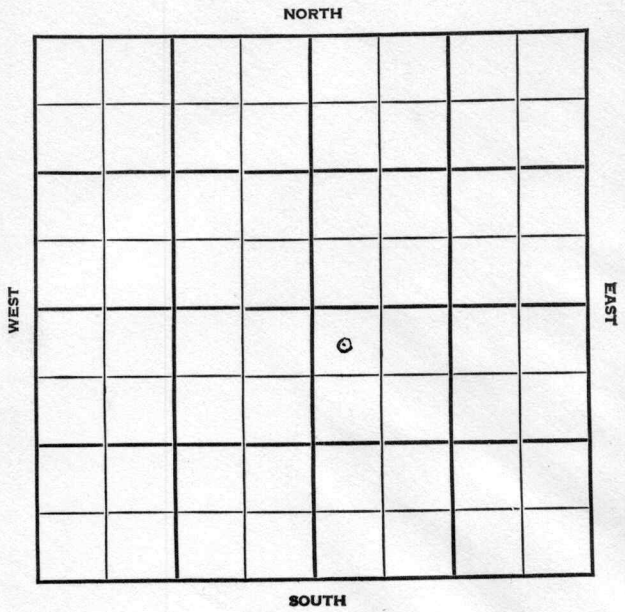
~~Winters~~ Rice

FORM 51 10M 8-47

Section 18 Township 20 Range 10W

Well No. #1 Oberle

Company Mouser Drlg.





Sec. 18 Twp. 20 R. 10W

Well No. #1 Oberle Farm

Mouser Drlg. Company

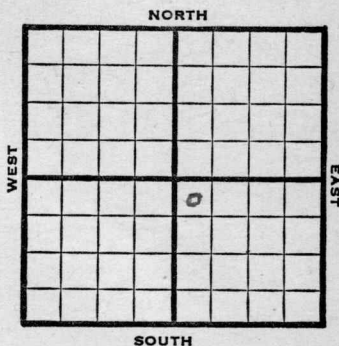
Raymond

330 Ft. from N. Line

\_\_\_\_\_ Ft. from S. Line

\_\_\_\_\_ Ft. from E. Line

330 Ft. from W. Line



NW SE

1948 Elv. 1748' REPORT

1/21 8" @ 157'  
WOC  
1/26 Drlg 2100'

2/4 Lansing 3007'  
Arbuckle 3270'  
TD 3270'  
5" @ 3270'  
RUST

2/11 "

2/18 "

2/25 "

3/3 Arbuckle 3270'  
5" @ 3270'  
Pump 150 Pot  
Gr. 40.70  
Total Depth 3275'  
**COMPLETED**

Map No. \_\_\_\_\_ Sec. 18 Twp. 20 R. 10W

Well No. 1 Oberle

Mouser Drlg. Company

FIRST REPORT Contractor

NW SE

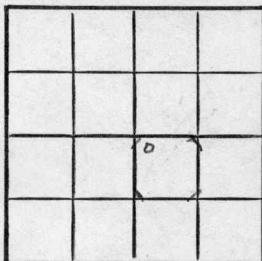
SECTION PLAT

330 Ft. from N. Line

\_\_\_\_\_ Ft. from S. Line

\_\_\_\_\_ Ft. from E. Line

330 Ft. from W. Line



Rice County

Location \_\_\_\_\_

Rig up \_\_\_\_\_

Drilling and Remarks:

8" @ 157 WOC

RECORD

Cased \_\_\_\_\_ in., \_\_\_\_\_ ft.

Sand \_\_\_\_\_

Gas \_\_\_\_\_

Oil \_\_\_\_\_

Total Depth \_\_\_\_\_

PRODUCTION

1st 24 hrs. Nat. \_\_\_\_\_

1st 24 hrs. after shot \_\_\_\_\_

Gas \_\_\_\_\_ Cu. Ft.

Dry Hole \_\_\_\_\_

Abandoned \_\_\_\_\_

Date

JAN 21 1948

19

S. J. LEWIS

Scout

Map No. 46 Sec. 18 Twp. 20 R. 10W

Well No. 1 Oberle

Mouser Drlg. Company

**COMPLETE** Contractor

NW SE

*E. 1748.*  
**SECTION PLAT**

330 Ft. from N. Line

\_\_\_\_\_ Ft. from S. Line

330 Ft. from E. Line

\_\_\_\_\_ Ft. from W. Line

		0	

Rice County

Location \_\_\_\_\_

Rig up \_\_\_\_\_

Drilling and Remarks:

*CR 82270*

*5" @ 270*

*Pump 150 Pk*

*40788*

**RECORD**

Cased \_\_\_\_\_ in., \_\_\_\_\_ ft.

Sand \_\_\_\_\_

Gas \_\_\_\_\_

Oil *4* \_\_\_\_\_

Total Depth *8225* \_\_\_\_\_

**PRODUCTION**

1st 24 hrs. Nat. \_\_\_\_\_

1st 24 hrs. after shot \_\_\_\_\_

Gas \_\_\_\_\_ Cu. Ft.

Dry Hole \_\_\_\_\_

Abandoned \_\_\_\_\_

Date

MAR 3 1948 19

S. J. LEWIS

Scout