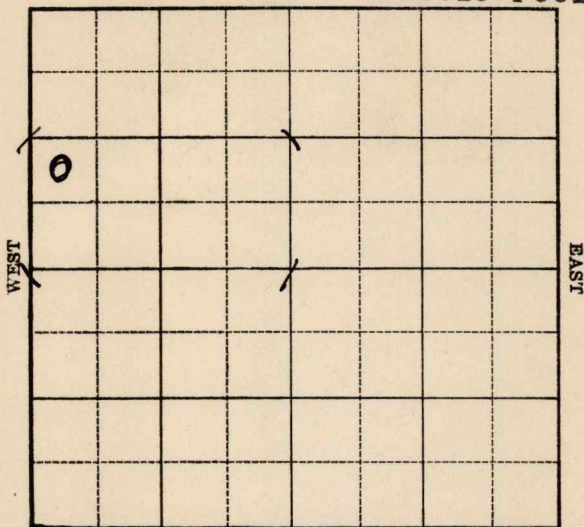


Section 27 Township 31 Range 4-E

Well No. #1 King

Company Arthur Brewer

NORTH Hittle Pool



SOUTH

Sec. 27 Twp. 31 R. 4-E

Well No. #1 King Farm

Arthur Brewer Company

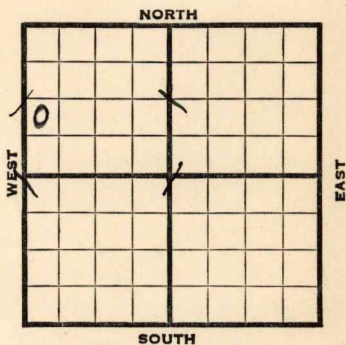
(Hittle)

 Ft. from N. Line

990 Ft. from S. Line

 Ft. from E. Line

330 Ft. from W. Line



Elev. 1265

1939	REPORT
2/1	C. R.
2/10	15" - 475' Drlg. 515'
2/17	12" - 1140' Drlg. 1520'
2/23	10" - 1760' Drlg. 1800'
3/3	8" - 2150' Drlg. 2570'
3/10	6" - 2672' Bart. 2917' Drlg. 3053'
3/17	Chat. 3060' Kinderhook 3383' 5" - 3400' Sdy. Dolo. 3461' T. D. 3470' 500' oil in 30 min. 3000' oil 12 hrs. Swab 15 oil per hour for 3 hrs.
3/22	5" - 3400' Arb. 3461' T. D. 3477' S. W. P. B. to 3476' ? Pump 115 bbls. 8 hours. Potential 344 bbls.
	COMPLETED

Cowley

Map No. 2 Sec. 27 Twp. 31 R. 4E

Well No. 1 King

Arthur Brewer Company

Contractor

FIRST REPORT

NW SW NW

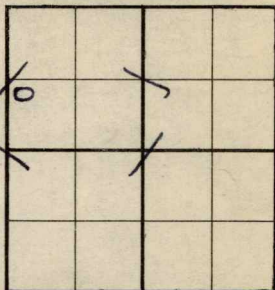
_____ Ft. from N. Line

990 Ft. from S. Line

_____ Ft. from E. Line

330 Ft. from W. Line

SECTION PLAT



Little Pool

Location _____

Rig up _____

Drilling and Remarks:

CR

RECORD

Cased _____ in., _____ ft.

Sand _____

Gas _____

Oil _____

Total Depth _____

PRODUCTION

1st 24 hrs. Nat. _____

1st 24 hrs. after shot _____

Gas _____ Cu. Ft.

Dry Hole _____

Abandoned _____

Date

FEB 1 - 1939 19

H. D. Hatfield Scout

