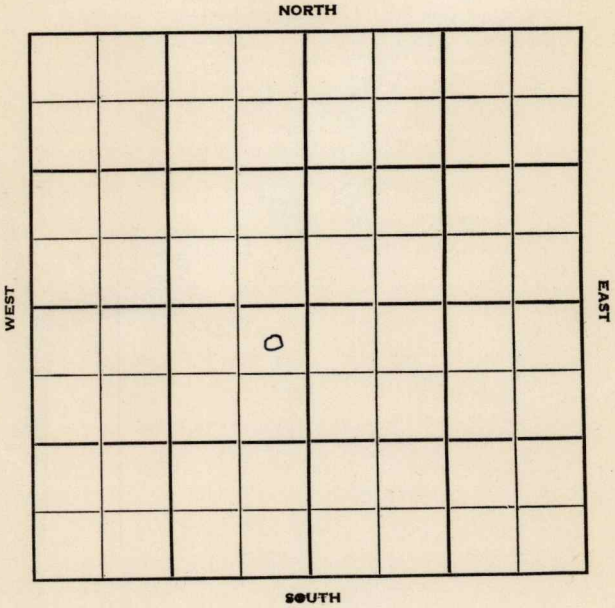


Section 26 Township 31 Range 4E

Well No. #1 ~~H~~owell

Company McNish & Grallopp



Cowley

KANSAS

Sec. 26 Twp. 31 R. 4 E ✓

Well No. # 1 Howell Farm

McNish & Grallopp Company

Watson Drlg. Contractor

Wildcat

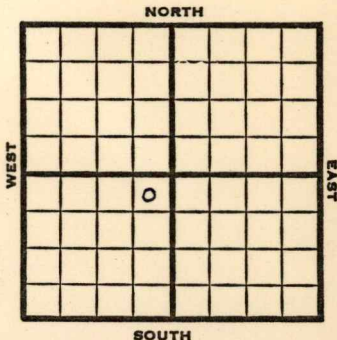
330 Ft. from N. Line

_____ Ft. from S. Line

330 Ft. from E. Line

_____ Ft. from W. Line

NE NE SW



1951

Elev. 1198' REPORT

6/6

Spud 5-27-51

8" @ 82 Stal. 1880' Layton 2307'

K C 2371'

Drlg. 2720'

6/13

Spud 5-27-51

D&A TD 2999

8" @ 82

Stal 1880 Layton 2307

KC 2371 Bart 2920

Miss 2928 TD 2999

D&A

ABANDONED

County **Cowley** State **Kansas**

Sec. **26** (Blk. **31**) (Sur. **4E**) (Twp.) (Rge.) Map No.

Operator **McNish & Grallopp**

Well No. **1** Farm **Howell**

Elev. Location **NE NE SW**



330 Ft. From **N** Line **SW**

330 Ft. From **E** Line Quarter

1st. Report **JUN 6 1951**

Completion

Remarks

Watson Drlg. - Contr.

Spudding Date **5-27-51**

Drlg. Data **Wildcat**

8" @ 82 Stal. 1880 Layton 2307

KC 2371 drlg. 2720

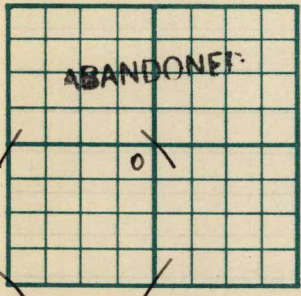
County Cowley State Kansas

Sec. 26 (^{Blk.}Twp.) 31 (^{Sur.}Rge.) 4E Map No.

Operator McNish & Grallopp

Well No. 1 Farm Howell

Elev. 1198 Location NE NE SW



330 Ft. From N Line SW

330 Ft. From E Line Quarter

Ist. Report

Completion JUN 13 1951

Remarks Wildcat

Watson Drlg. - Contr.

Spudding Date 5-27-51

Drlg. Data D & A TD 2999

8" @ 82 Stal. 1880 Layton 2307

KC 2371 Bart. 2920 Miss. 2928

TD 2999 D & A

J. E. TYRA