Rice

Form 51—5M—5-34—Palace

Map No. 1 Sec. 20 Twp. 20 R. 10W

Well No. #2 Specht Farm

Vickers Pet. Company

NORTH

WEST

EAST

SOUTH

Location

Drilling Remarks

Rig Up

Drilling Remarks

RECORD

Cased ____ in. ____ ft.

Sand

Gas

Oil

Total Depth

PRODUCTION

1st 24 hrs. Nat.

1st 24 hrs. after shot

Gas ____ cu. ft.

Dry Hole

Abandoned

Form 252-A
5M 7-34 MPC

Rice

Map No. KANSAS Sec. 20 Twp. 20 R. 10w

Well No. #2 Specht Farm

Vickers Pet. Company

990 Ft. from S. Line

330 Ft. from E. Line

Ft. from N. Line

Ft. from W. Line

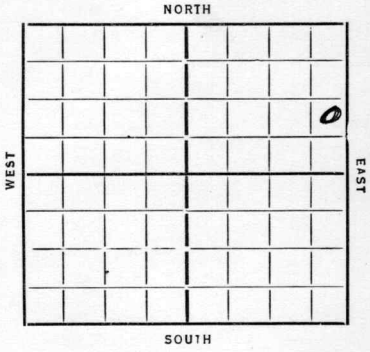


| Date 1935 | REPORT |
|---|---|
| 1/23 | Moving |
| 1/31 | Rig |
| 2/7 | |
| 2/14 | Dlg 710 15" 445 |
| 2/21 | " 1373 17" 986 |
| 2/28 | " 1765 |
| 3/7 | " 1905 |
| 3/14 | 2113 W R 10" |
| 3/21 | Dlg 2615 S.O. 2560-65 |
| 3/28 | 8" 2590 S.O. 3040 W. 3045 |
| | S.O. 3080 |
| 4/4 | 6 5/8 3326 Silicous 3337 |
| | TD 3339 300' / hr |
| 4/11 | 93 Bbls 1000 acid |
| 4/17 | Silicous 3337 TD 3339 |
| | 1000 acid 497 Bbls |
| | COMPLETED |

Form 26—1M Bks. 9-28

KANSAS

Map No. 46 Sec. 20 Twp. 20 R. 10 W

Well No. 2- Sprecht

Vickers pet. Company

Contractor

FIRST REPORTS

SECTION PLAT



Ft. from N. Line

990 Ft. from S. Line

330 Ft. from E. Line

Ft. from W. Line

Location

Rig up

Drilling and Remarks:

Moving

RECORD

Cased in., ft.

Sand

Gas

Oil

Total Depth

PRODUCTION

1st 24 hrs. Nat.

1st 24 hrs. after shot

Gas Cu. Ft.

Dry Hole

Abandoned

Date

1-23-38 192

ORVAL MANNSCHRECK Scout

Form 26—1M Bks. 9-28

KANSAS

Map No. 46 Sec. 20 Twp. 20 R. 10 W

Well No. 2 - Specht

Vickers Pet. Company

Contractor

COMPLETED

SECTION PLAT




Ft. from N. Line

990 Ft. from S. Line

330 Ft. from E. Line

Ft. from W. Line

Location

Rig up

Drilling and Remarks:

1000 and

497 ft/h

RECORD

Cased in., ft.

~~Sand~~ Silicious 3337

Gas

Oil

Total Depth 3339

PRODUCTION

1st 24 hrs. Nat.

1st 24 hrs. after shot

Gas Cu. Ft.

Dry Hole

Abandoned

Date

4-17-35 192

ORVAL MANNSCHRECK Scout