

Map No. **KANSAS** Sec. 21 Twp. 20 R. 10^W

Well No. 1 - Schurr Farm

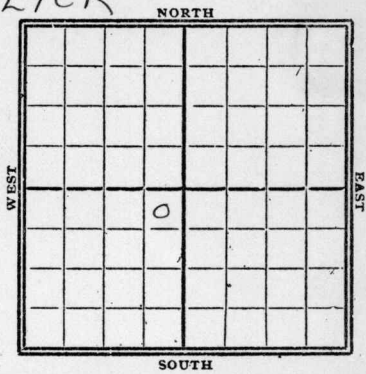
~~Higgins & Starbuckle~~ Company
T.B. SLICK

330 Ft. from N. Line

..... Ft. from S. Line

330 Ft. from E. Line

..... Ft. from W. Line



1928

Date

REPORT

owned

11/21	Rig
11/28	Rigging up
12/5	Spud - SD
12/12	—
12/19	—
12/26	—
1929	
1/2	—
1/9	—
1/16	—
1/23	Spud 375'
1/30	12 1/2" - 625'
2/7	1 A gas at 1411'-13' slight spray oil
2/13	delg 1413'
2/20	" 1700'
2/27	SD. 1800' - T.D.
3/6	— 4/10 —
3/13	— 4/17 —
3/20	— (over)
3/27	—
4/3	—

4/24 - UIR 10" - 1900' TD
5/11 —
5/18 —
5/14 - S.D. 2100'
5/22 —
5/29 - show oil 2303'
Merlg 2305'
6/5 - UIR 8" - 2305
6/12 - UIR 8" - 2380'
6/19 - show oil 2450-55
Merlg 2570
6/26 - " 2610'
7/2 - " 3005
7/10 - HFW 3085-95
S.D. 3095'
7/17 —
7/26 - Pay 3278-80' - filled
up 2300' oil 24 hrs.
Test 48° gravity
set 6" - 3100'
Steel swab
7/27 - TD. 3280' - HF oil
and slopping over
49.5 gravity
Bldg tanks
7/29 - swab 148 bbls 6 hrs
Set for 24 hrs
then swabbed
" " 68 bbls 3 hrs
no water
8/1 - swabbing 4 to 5 bbls
an hr. - may deeper
8/7 - SD 3280' for pipe line

Rice

FORM 2A-5M-12-28-PETROL

Map No. KANSAS Sec. 21 Twp. 20 R. 10^w

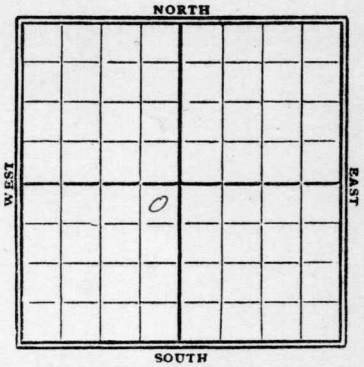
Well No. 5 Schurr Farm
J.B. Slick Company

330 Ft. from N. Line

_____ Ft. from S. Line

330 Ft. from E. Line

_____ Ft. from W. Line



1929

Date	REPORT
------	--------

8/14	T.D. 3280' 50. for title
------	--------------------------

8-21	Flowing 10 bbls per day
------	-------------------------

8/28	—
------	---

9/14	—
------	---

9/11	352 bbls in 26 days
------	---------------------

9/18	flowing 7 to 10 bbl
------	---------------------

	a day
--	-------

9/21	swabbed 220 bbls
------	------------------

	24 hrs - 61 gravity
--	---------------------

	to deepens -
--	--------------

9/22	120 bbls 12 hrs
------	-----------------

9/23	117 " 12 hrs
------	--------------

10/2	Drilled to 3284' T.D.
------	-----------------------

	No increase oil or gas
--	------------------------

10/9	Chat 3278-84
------	--------------

	T.D. 3284'
--	------------

	pump 145 bbls oil
--	-------------------

	52° gravity
--	-------------

	Comp.
--	-------

1930	OWDD
------	------

2/19	dry 3297' green shale
------	-----------------------

	(order)
--	---------

2/21- Top Silc line 3307
Swab 500 bbl 22 hr
No water

2/26- Pay 3304-07 Swabbed
652 bbls 24-hrs. from
upper & lower pay.
Upper Pay 3274-84.

3/5- T.D. 3308 Swab 50
bbls a day.

3/12- Sand 3278-84'
Sdy line 3304-08'
T.D. 3308'
Swab 860 bbl oil
Pump.

1934 O.W.D. O.W.D.D.

1/10 - Drilling deeper

1/17 H.F.W 3314- T.D. 3360 - S.D.

1/24- N. + a. 3360'

ABANDONED

MAP NO. KANSAS SEC. 21 TWP. 20 R. 10W

WELL NO. 1 Schuss

Higgins & Starbuck Co COMPANY

CONTRACTOR

SECTION PLAT

	0		

330 FT. FROM N. LINE

FT. FROM S. LINE

330 FT. FROM E. LINE

FT. FROM W. LINE

FIRST REPORTS

LOCATION _____

RIG UP _____

DRILLING AND REMARKS:

Rig

RECORD

CASED _____ IN. _____ FT.

SAND _____

GAS _____

OIL _____

TOTAL DEPTH _____

PRODUCTION

1ST 24 HRS. NAT. _____

1ST 24 HRS. AFTER SHOT _____

GAS _____ CU. FT.

DRY HOLE _____

ABANDONED _____

DATE

NOV 21 1928

192

S. J. LEWIS SCOUT

Map No. KANSAS Sec. 21 Twp. 20 R. 10 W

Well No. 46 J. Schurr

J. B. Chick Company

Contractor

SECTION PLAT

		0	

230 Ft. from N. Line

_____ Ft. from S. Line

330 Ft. from E. Line

_____ Ft. from W. Line

CORRECTION

Location _____

Rig up _____

Drilling and Remarks:

J. B. Chick
rought out
Higgins & Steindorfer

RECORD

Cased _____ in., _____ ft.

Sand _____

Gas _____

Oil _____

Total Depth _____

PRODUCTION

1st 24 hrs. Nat. _____

1st 24 hrs. after shot _____

Gas _____ Cu. Ft.

Dry Hole _____

Abandoned _____

Date

AUG 14 1929

S. J. LEWIS

Scout

Map No. Rice **KANSAS** Sec. 21 Twp. 20 R. 10W

Well No. 46 1 Schurr

T. B. Chick & Dal Company

Contractor

SECTION PLAT

330 Ft. from N. Line

..... Ft. from S. Line

330 Ft. from E. Line

..... Ft. from W. Line

COMPLETED

Location.....

Rig up.....

Drilling and Remarks:

Chas 3278-84

Pump 145 gals
52° gravity

RECORD

Cased.....in.,ft.

Sand.....

Gas.....

Oil.....

Total Depth 3284

PRODUCTION

1st 24 hrs. Nat.....

1st 24 hrs. after shot.....

Gas.....Cu. Ft.

Dry Hole.....

Abandoned.....

Date

OCT 9 1920

S. J. LEWIS Scout

Map No. KANSAS Sec. 21 Twp. 20 R. 10 W

Well No. 46 / Schurr

Slick & Co Company

Contractor

SECTION PLAT

380 Ft. from N. Line

380 Ft. from S. Line

380 Ft. from E. Line

..... Ft. from W. Line

	o		

OWII

Location.....

Rig up.....

Drilling and Remarks:

*Dr lg 3297 in
green shale*

RECORD

Cased.....in.,ft.

Sand.....

Gas.....

Oil.....

Total Depth.....

PRODUCTION

1st 24 hrs. Nat.....

1st 24 hrs. after shot.....

Gas.....Cu. Ft.

Dry Hole.....

Abandoned.....

Date

FEB 19 1930

S. J. LEWIS

Scout

Map No. *46* Sec. *21* Twp. *20* R. *10W*

Well No. *1 Schurr*

Blick & Co. Company

Contractor

SECTION PLAT

320 Ft. from N. Line

Ft. from S. Line

320 Ft. from E. Line

Ft. from W. Line

COMPLETED

Location

Rig up

Drilling and Remarks:

Sand 3278-84

Soly liner 3304-08

Swab 860886

RECORD

Cased in., ft.

Sand

Gas

Oil

Total Depth *3308*

PRODUCTION

1st 24 hrs. Nat.

1st 24 hrs. after shot

Gas Cu. Ft.

Dry Hole

Abandoned

Date

MAR 12 1920

S. J. LEWIS Scout

Map No. 46 Sec. 21 Twp. 20 R. 10W

Well No. 1 - Schurr

Slick pay & Lockhart Company

Contractor

FIRST REPORTS

SECTION PLAT

330 Ft. from N. Line

..... Ft. from S. Line

330 Ft. from E. Line

..... Ft. from W. Line

	0		

OWP

Location.....

Rig up.....

Drilling and Remarks:

OTD
3308

Begin up

RECORD

Cased..... in., ft.

Sand.....

Gas.....

Oil.....

Total Depth.....

PRODUCTION

1st 24 hrs. Nat.....

1st 24 hrs. after shot.....

Gas..... Cu. Ft.

Dry Hole.....

Abandoned.....

Date

1-10-34 192 O. Mannschick Scout

Map No. 46 Sec. 21 Twp. 20 R. 10W

Well No. 1-schurr

Slick prep work Lockhart Company

Contractor

ABANDONED

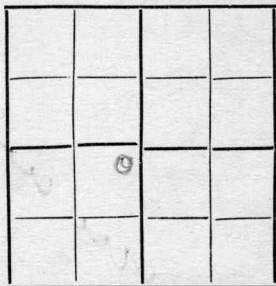
SECTION PLAT

330 Ft. from N. Line

..... Ft. from S. Line

330 Ft. from E. Line

..... Ft. from W. Line



Qwsd

Location.....

Rig up.....

Drilling and Remarks:

Qwsd

RECORD

Cased.....in.,ft.

Sand.....

Gas.....

Oil.....

Total Depth 3360

PRODUCTION

1st 24 hrs. Nat.....

1st 24 hrs. after shot.....

Gas.....Cu. Ft.

Dry Hole.....

Abandoned.....

Date

1-24-34 192 O. Manschreck Scout