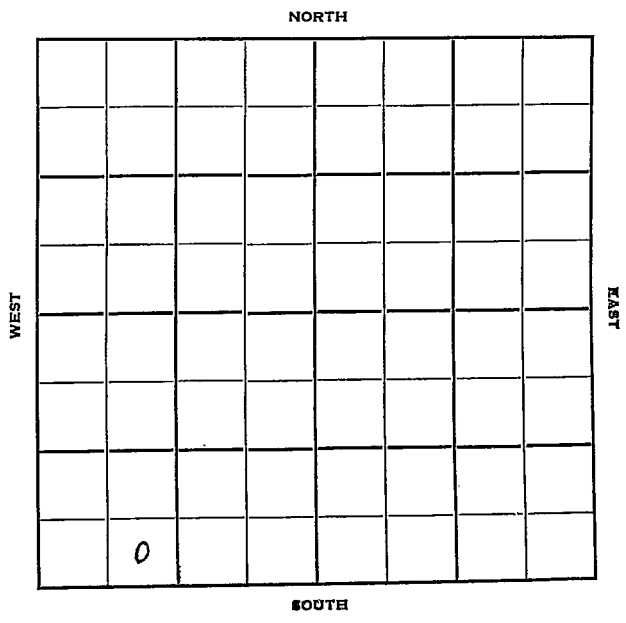


Section 23 Township 18 Range 11 W

Well No. # 3 Lindsley

Company Honaker Drlg.



Barton

KANSAS

Sec. 23 Twp. 18 R. 11 W

Well No. # 3 Lindsley Farm

Honaker Drlg. Company

Ames Pool Contractor

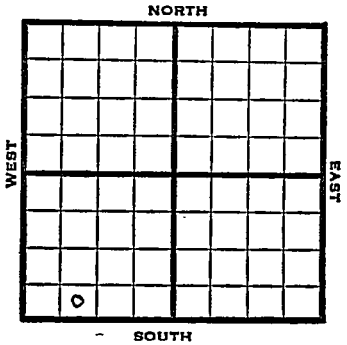
         Ft. from N. Line

330 Ft. from S. Line

         Ft. from E. Line

990 Ft. from W. Line

SE SW SW



1951

Elev. 1777' REPORT

9/26

Location

11/28

Abd. Location

**ABANDONED**







Barton

KANSAS

Sec. 23 Twp. 18 R. 11W

Well No. #3 Lindley Farm

Honaker Drlg. Company

Tom Allen -Contr. Contractor

Ames Pool

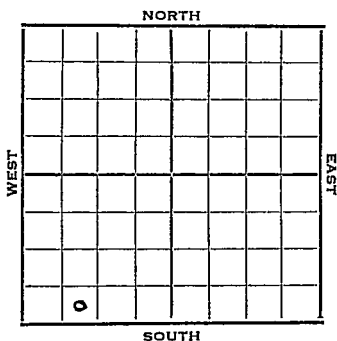
Ft. from N. Line

330' Ft. from S. Line

Ft. from E. Line

990' Ft. from W. Line

SE SW SW



1951 Elev. 1777' REPORT

12/12 Spud 12-4-51  
8-5/8" @ 198  
Drlg. 2750'

1952  
2/6 TD 3298  
5" @ 3297', tstg.

2/13 No report

2/20 "

2/27 Spud 12-4-51  
oil Well TD 3322' 8-5/8" @ 198'  
Heeb. 2877 Br. Li 2993  
Lasn. 3009 Cong. 3283  
Arb. 3295  
TD 3298 5" @ 3297 DD 3315  
1 1/4 go 500 A S/ 2 1/2 bo 3 hr.  
DD 3322 1000 A S/ 47 bw 3 1/2 bo  
3 hr. SP 3260 1000 A F/ 35 boph  
DD 3321 1000 A S/ 47 bw 3 bo 3  
hr. SP 3260 12/ 3092-96 11/ 3096-  
3100 11/ 3098-3102 B/ 45 go 1 hr.  
1000 A F/ 35 boph Comp. 300 bopd

**COMPLETED**



