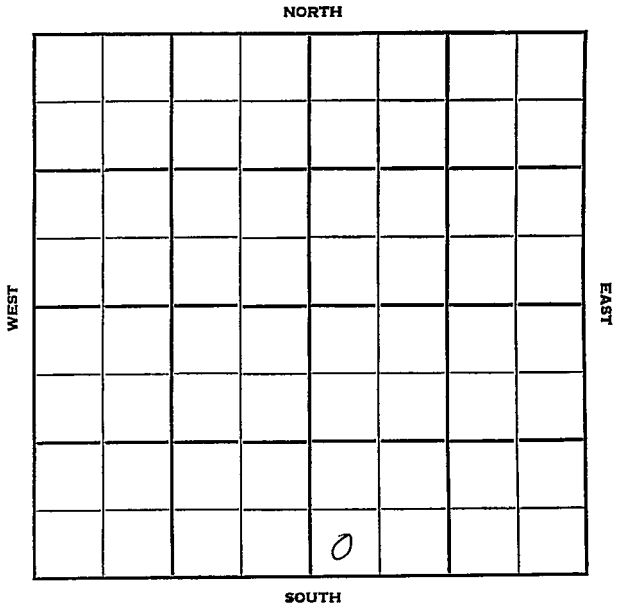


Section 25 Township 18 Range KANCA 91W

Well No. #1 Ames

Company Imperial Petroleum



Barton **KANSAS** 11W ✓

Sec. 25 Twp. 18 R. 11W

Well No. #1 Ames Farm

Imperial Petroleum Company

B & B Drlg. Contr. Contractor

Wildcat

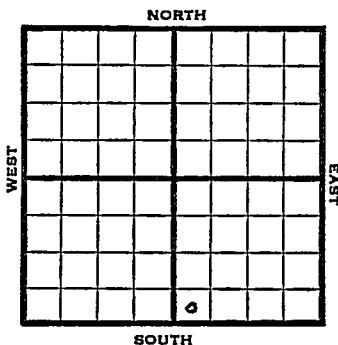
Ft. from N. Line

280' Ft. from S. Line

Ft. from E. Line

330' Ft. from W. Line

SW SW SE  
Twin Well



1950 Elev. 1748' REPORT

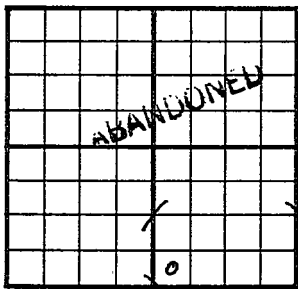
10/11 Spud 10-9-50  
8-5/8" @ 243'  
WOC

11/8 Spud 10-9-50  
D&A TD 3139  
8-5/8" @ 243' Heeb. 2856'  
Lans. 2990' 5" @ 3065'  
TD 3072' B/1 qt. oil  
B/1/2 GOPH 12/3063-66 B/1 go 3 gw  
500 A SO 3135-39 TD 3139  
SSO & gas 1000 A B/1/2 BOPH  
B/4 BO 7 hrs 3000 A  
S/4 1/2 BWPH D&A

**ABANDONED**



County Barton State Kansas  
 Sec. 25 (Blk. 18) (Sur. 11W) (Twp.) (Rge.) Map No.  
 Operator Imperial Petroleum  
 Well No. 1 Farm Ames  
 Elev. 1748 Location SW SW SE (twin well)



280 Ft. From S Line SE  
330 Ft. From W Line Quarter  
 1st. Report  
 Completion NOV 8 1950  
 Remarks Wildcat  
B & B Drlg. - Contr.  
 Spudding Date 10-9-50

Drlg. Data D & A TD 3139  
8 5/8" @ 243 Heeb. 2856 Lans. 2990  
5" @ 3065 TD 3072 B/ 1 qt. oil  
B/ 1/2 goph 12/ 3063-66 B/ 1 go 3 gw  
500 A SO 3135-39 TD 3139 SSO & gas  
1000 A B/ 1/2 boph B/ 4 bo 7 hr.  
3000 A S/ 4 1/2 bwph D & A