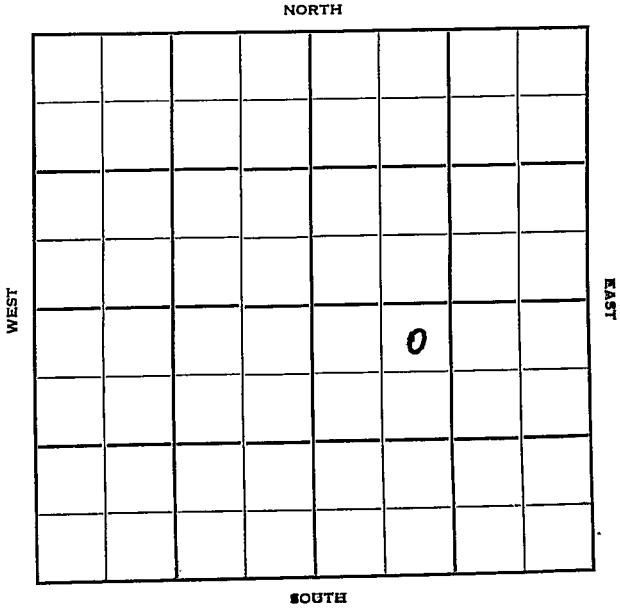


Section 25 Township 18 Range 11 W

Well No. # 1 Ames

Company Overland Drlg.



Sec. 25 Twp. 18 R. 11W

Well No. #1 Ames Farm

Overland Drlg. Company

Overland Drlg. Contractor

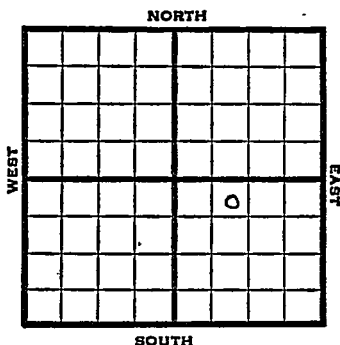
330 Ft. from N. Line

_____ Ft. from S. Line

_____ Ft. from E. Line

990 Ft. from W. Line

NE NW SE



1952 Elev. 1765' REPORT

10/8 Spud 10-2-52
8" @ 189'
Anhy 540'
Drlg. 2257'

10/15 Lans 3006, Cong 3288, Arb 3304
DST 3304-08, 1 hr., 30' OCM
TD 3308
5" @ 3304'

10/22 No report

10/29 CO 3308 500A
B/1/2 BOPH DD 3311 TD
1 BOPH 1000A S/3 BOPH 4 hrs.,
POP

11/5 NR

11/12 "

11/20 P/3 1/2 BOPH 8 hrs.

11/27 NR

12/4 "

12/11 NR

12/18 NR

12/25 NR

OVER

County Barton State Kansas

Sec. 25 (Blk. 18 (Sur. 11W (Twp.) 18 (Rge.) 11W Map No.

Operator Overland Drlg.

Well No. 1 Farm AMES

Elev. 1765 Location NE NW SE

330 Ft. From N Line SE

990 Ft. From W Line Quarter

1st. Report OCT 8 1952

Completion _____

Remarks _____

Overland Drlg. - Contr.

Spudding Date 10-2-52

Drlg. Data _____

8" @ 189 Anhy 540 drlg. 2257

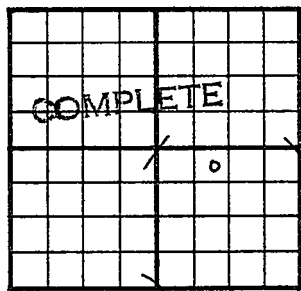
County Barton State Kansas

Sec. 25 (Blk. 18) (Sur. 11W) (Twp.) 18 (Rge.) 11W Map No.

Operator Overland Drlg.

Well No. 1 Farm Ames

Elev. 1765 Location NE NW SE



330 Ft. From N Line SE

990 Ft. From W Line Quarter

Ist. Report

Completion MAR 25 1953

Remarks

Overland Drlg. - Contr.

Spudding Date 10-2-52

Drlg. Data Oil well TD 3311

8" @ 189 Anhy 540 Heeb. 2877

Br. lime 2992 Lans. 3006 Cong. 3288

Arb. 3304 DST 3304-08 open 1 hr.

Rec. 30' ocm TD 3308 5" @ 3304

CO to 3308 500 A B/ 1/2 boph DD 3311

1 boph 1000 A S/ 3 boph 4 hr.

Comp. 25 bopd