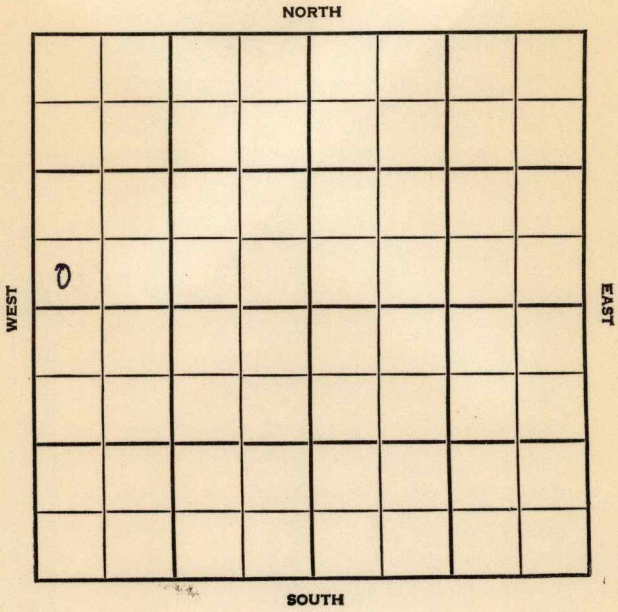


Section 6 Township 18 Range 3W  
Well No. #1 Lundstrom Landgren  
Company Rupp-Ferguson



McPherson

KANSAS

SEC.	TWP.	R.
6	18	3 W

WELL NO. **LANDGREN**  
# 1 ~~Lundstrom~~ FARM

COMPANY  
Rupp-Ferguson

CONTRACTOR  
Shelly-Miller

Wildcat (~~SKALIX~~) S. Lindsborg Pool

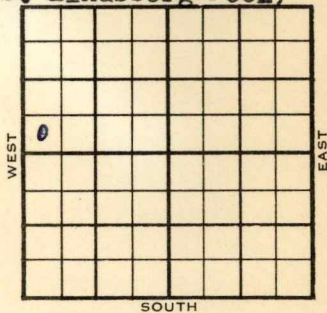
\_\_\_\_\_ Ft. from N. Line

330 \_\_\_\_\_ Ft. from S. Line

\_\_\_\_\_ Ft. from E. Line

330 \_\_\_\_\_ Ft. from W. Line

SW SW NW



	ELEVATION	REPORT
1954	1375'	
12/22	Spud 12-14-54 12" @ 135' 8" @ 377 Drlg. 1401'	
1955 2/2	Spud 12-14-54 - Oil Well TD 3527' 12" @ 135' 8" @ 377' Miss 2942', Kh. 3179', Viola 3465', Simp. 3518', Simp. sd 3524' DST 3524-27', opn 1 hr., rec. 140' clean oil, 90' ho & gcm, 1015# TD 3527' 5" @ 3525' Misener 3395', Maq. 3406' DST 3406-20', opn 45", rec. 30' WM 52# CO to 3527' S/7½ boph 7 bw 8 hrs. S/54 bo 54 bw 8 hrs. omp. 25 bopd 70% wtr.	

COMPLETED

County McPherson State Kansas

Sec. 6 (Blk.) 18 (Sur.) 3W Map No. (Twp.) (Rge.)

Operator Rupp-Ferguson

Well No. 1 Farm Lundstrom

Elev. 1375 Location SW SW NW


330 Ft. From S Line NE

330 Ft. From W Line Quarter

Ist. Report DEC 22 1954

Completion \_\_\_\_\_

Remarks \_\_\_\_\_

Shelly-Miller - Contr.

Spudding Date 12-14-54

Drlg. Data Wildcat

12" @ 135 8" @ 377 drlg. 1401

FABEN GILSTRAP

# SCOUT TICKET

DX-201

Kansas

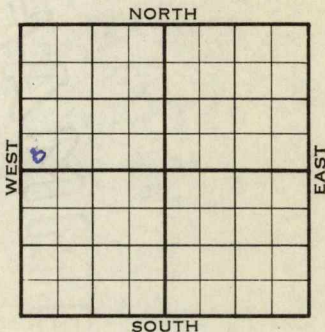
SEC.	TWP.	R.
6	18	3W

WELL NO.

1 Landgren FARM  
COMPANY

Rupp-Ferguson  
CONTRACTOR

SW SW NW  
 \_\_\_\_\_ FT. FROM N. LINE  
 330 \_\_\_\_\_ FT. FROM S. LINE  
 \_\_\_\_\_ FT. FORM E. LINE  
 330 \_\_\_\_\_ FT. FROM W. LINE



## McPherson County

LOCATION  
 RIG UP  
 DRILLING AND REMARKS:

Reported  
 #1 Lundstrom

RECORD

PRODUCTION

CASED	IN.,	FT.
SAND		
GAS		
OIL		
TOTAL DEPTH		
1ST 24 HRS. NAT.		
1ST 24 HRS. AFTER SHOT		
GAS	CU. FT.	
DRY HOLE		
ABANDONED		

DATE  
 JAN 19 1955

SCOUT  
 FABEN GILSTRAP

County McPherson State Kansas

Sec. 6 (Blk. 18) (Sur. 3W) (Twp. 3W) Map No.

Operator Rupp-Ferguson

Well No. 1 Farm Landgren

Elev. 1375 Location SW SW NW


330 Ft. From S Line NW

330 Ft. From W Line Quarter

1st. Report

FEB 2 1955

Completion

Remarks S. Lindsborg Pool

Shelly-Miller - Contr.

Spudding Date 12-14-54

Drlg. Data Oilwell TD 3527

12" @ 135 8" @ 377 Miss. 2942

Kh. 3179 Viola 3465 Simp. 3518

Simp. sd. 3524 DST 3524-27 open 1 hr.

Rec. 140' clean oil 90' ho & gcm 1015#

TD 3527 5" @ 3525 Misener 3395

Maq. 3406 DST 3406-20 open 45 min.

Rec. 30' wm 52# CO to 3527

S/ 7½ boph 7 bw 8 hr. S/ 54 bo 54 bw

8 hr. Comp. 25 bopd 70% wtr.

FABEN GILSTRAP