

KANSAS

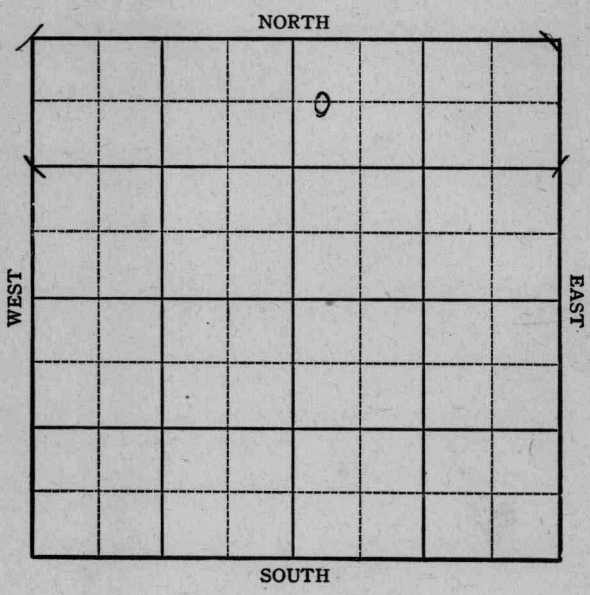
FORM 51 5M PETROL

McPherson

Section 1 Township 18 Range 4-W

Well No. #1 N. A. Nelson

Company Texas



KANSAS

McPherson

Sec. 1 Twp. 18 R. 4-W

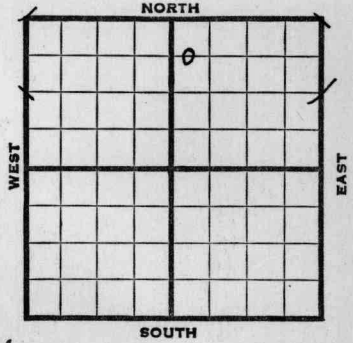
Well No. #1 N. A. Nelson Farm _____
Texas Company _____

660 Ft. from N. Line

_____ Ft. from S. Line

_____ Ft. from E. Line

330 Ft. from W. Line



ELEY. 1361

1943	REPORT
9/1	Location
9/8	13" @ 196' Drlg. 1400'
9/15	Miss 2949 Drlg. 2950'
9/22	Misener 3396 Viola 3400 3402 Fsg.
9/29	5" @ 3399 T.D. 3402' Rust
10/6	T.D. 3439SD
10/13	T.D. 3460 PB 3406-3000 acid
10/20	Swab 6 oil & 8 water in 8 hrs.
OVER	

1943

10/27

Viola 3400

5" @ 3399

3000 acid

Water trace oil

T.D. 3460'

ABANDONED

KANSAS

Map No. 74 Sec. 1 Twp. 18 R. 4W

Well No. 1 W. A. Nelson

Texas

Company

ABANDONED

Contractor

C W L NW NE

SECTION PLAT

660 Ft. from N. Line

_____ Ft. from S. Line

_____ Ft. from E. Line

330 Ft. from W. Line

		0	

Wildcat

Location _____

Rig up _____

Drilling and Remarks:

Vibra 3400
5" @ 3399
3000 acid
Water trace oil

RECORD

Cased _____ in., _____ ft.

Sand _____

Gas _____

Oil _____

Total Depth 3460

PRODUCTION

1st 24 hrs. Nat. _____

1st 24 hrs. after shot _____

Gas _____ Cu. Ft.

Dry Hole _____

Abandoned _____

Date

OCT 27 1943

19

S. J. LEWIS

Scout

KANSAS 44 Map No. 44 Sec. 1 Twp. 18 R. 4W

Well No. 1 N. A. Nelson

Texas

Company

FIRST REPORT

Contractor

C W L NW NE


SECTION PLAT

660 Ft. from N. Line

Ft. from S. Line

Ft. from E. Line

330 Ft. from W. Line



Wildcat

Location X

Rig up

Drilling and Remarks:

RECORD

Cased in., ft.

Sand

Gas

Oil

Total Depth

PRODUCTION

1st 24 hrs. Nat.

1st 24 hrs. after shot

Gas Cu. Ft.

Dry Hole

Abandoned

Date

SEP 1 1943 19

S. J. LEWIS Scout