

KANSAS

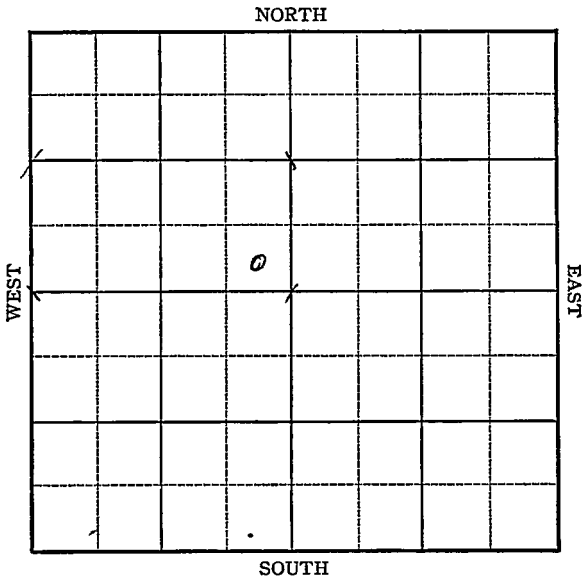
FORM 51 5M 1-42 PETROL

Barton

Section 4 Township 18 Range 14-W

Well No. #1 C. Fried

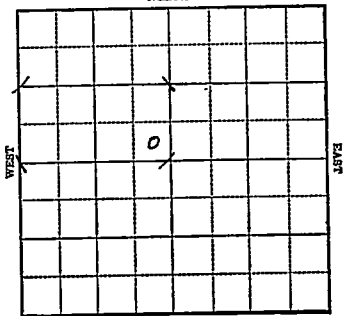
Company Continental & Phillips



Sec. 4 Twp. 18 R. 14-W

Well No. #1 C. Fried Farm _____
Continental & Phillips Company

NORTH



_____ Ft. from N. Line

330 Ft. from S. Line

330 Ft. from E. Line

_____ Ft. from W. Line

Elev. 1968

1943

R E P O R T

9/29	Derrick
10/6	"
10/13	13# @ 358 WOC
10/20	Anhy 921 8" @ 937 Drlg. 1980
10/27	Lans 3205 Arb 3438 T.D. 3443 6" @ 3439 Rust
11/3	T.D. 3443-1000 acid 2/3 hrs.
10/10	T.D. 450 swbll 4 oil in 3 hrs.
11/17	" " " "
11/24	TD 3450
12/1	"
12/8	"
12-15	"
12/22	"
12/29	"
1944	
1-5	"
1-12	"
1/19	"

OVER

1944
1/26

6" @ 3439

Arb 3438

TD 3450

Echo Pot. 1109'

COMPLETED

KANSAS
 Map No. 73 Sec. 4 Twp. 18 R. 14W

Well No. 1 C. Fried

Continental & Phillips Company

FIRST REPORT

Contractor

SE NW

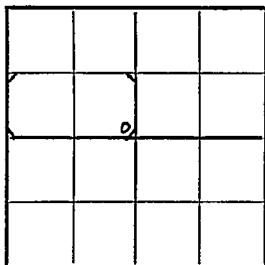
SECTION PLAT

_____ Ft. from N. Line

330 Ft. from S. Line

330 Ft. from E. Line

_____ Ft. from W. Line



Wildcat

Location _____

Rig up _____

Drilling and Remarks:

Derrick

RECORD

Cased _____ in., _____ ft.

Sand _____

Gas _____

Oil _____

Total Depth _____

PRODUCTION

1st 24 hrs. Nat. _____

1st 24 hrs. after shot _____

Gas _____ Cu. Ft.

Dry Hole _____

Abandoned _____

Date

SEP 29 1943

19

S. J. LEWIS

Scout

KANSAS

Map No. 7 3 Sec. 4 Twp. 18 R. 14W

Well No. 1 C. Fried

Continental & Phillips Company

COMPLETED

Contractor

SE NW

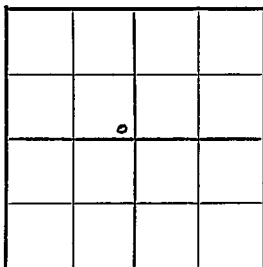
SECTION PLAT

_____ Ft. from N. Line

330 Ft. from S. Line

330 Ft. from E. Line

_____ Ft. from W. Line



Wildcat

Location _____

Rig up _____

Drilling and Remarks:

Cur 83438.

6" 83439

Ec 10 82 1109

32 6 Gr.

RECORD

Cased _____ in., _____ ft.

Sand _____

Gas _____

Oil _____

Total Depth 3450

PRODUCTION

1st 24 hrs. Nat. _____

1st 24 hrs. after shot _____

Gas _____ Cu. Ft.

Dry Hole _____

Abandoned _____

Date

JAN 26 1944 19

S. J. LEWIS

Scout