

Barton

Kansas


Form 51-5M-5-34-Palace

Map No. _____ Sec. 9 Twp. 20 R. 11W

Well No. 3 Schueffer Farm _____

Stanford O. & G. Company

NORTH



SOUTH

Location _____

Drilling Remarks _____

Rig Up _____

Drilling Remarks _____

RECORD

Cased _____ in. _____ ft.

Sand _____

Gas _____

Oil _____

Total Depth _____

PRODUCTION

1st 24 hrs. Nat. _____

1st 24 hrs. after shot _____

Gas _____ cu. ft.

Dry Hole _____

Abandoned _____

Barton

Map No. KANSAS Sec. 9 Twp. 20 R. 11W

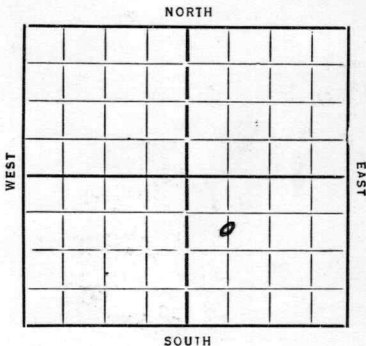
Well No. 3 Schueffler Farm
Standard Oil & Gas Company

_____ Ft. from N. Line

1950 Ft. from S. Line

_____ Ft. from E. Line

660 Ft. from W. Line



Date	REPORT
12/19	Location
12/27	—
1/3/35	Cellar
1/19	Rig Rot.
1/17	dlg 1565 Anhydrite 496
1/24	" 1720
1/31	—
2/7	dlg 2000
2/14	" 2720
2/21	Lausing 3059 Coring
2/28	Silicious 3307 T 7 3311
	5" 3294 Rust
3/7	dlg 3390
3/14	" 3390
3/21	— 3/28 — 4/4 —
4/10	Silicious 3307 T 7 3390
	75 FT.
	ABANDONED

Map No. 46 Sec. 9 Twp. 20 R. 11W

Well No. 3 - Schueffler

Stanolind O & M Company

Contractor

FIRST REPORTS


SECTION PLAT

Ft. from N. Line

1950 Ft. from S. Line

Ft. from E. Line

660 Ft. from W. Line



Location

Rig up

Drilling and Remarks:

RECORD

Cased.....in.,ft.

Sand.....

Gas.....

Oil.....

Total Depth.....

PRODUCTION

1st 24 hrs. Nat.....

1st 24 hrs. after shot.....

Gas.....Cu. Ft.

Dry Hole.....

Abandoned.....

Date

12-19-34 192.....

ORVAL MANNSCHRECK
Scout

Map No. Sec. 9 Twp. 20 R. 11W

Well No. 3-scheufflea

Stanolind O + G Company

..... Contractor

CORRECTION

SECTION PLAT

		0	

..... Ft. from N. Line

1950 Ft. from S. Line

..... Ft. from E. Line

660 Ft. from W. Line

RECORD

Location.....

Cased.....in.,ft.

Rig up.....

Sand.....

Drilling and Remarks:

Gas.....

correct as above,

Oil.....

Total Depth.....

PRODUCTION

1st 24 hrs. Nat.....

1st 24 hrs. after shot.....

Gas.....Cu. Ft.

Dry Hole.....

Abandoned.....

Date

12-19-37

.....192.....Scout

ORVAL MANNSCHRECK

Map No. 46 Sec. 9 Twp. 20 R. 11W

Well No. 3 - Schueffler

Stanolind Oil Company

Contractor

ABANDONED

SECTION PLAT

		0	

Ft. from N. Line

1950 Ft. from S. Line

Ft. from E. Line

660 Ft. from W. Line

Location

Rig up

Drilling and Remarks:

10 + A

RECORD

Cased in., ft.

Sand Silicious 3307

Gas

Oil

Total Depth 3390

PRODUCTION

1st 24 hrs. Nat.

1st 24 hrs. after shot

Gas Cu. Ft.

Dry Hole

Abandoned

Date

4-10-35 1935

ORVAL MANSCHRECK

Scout