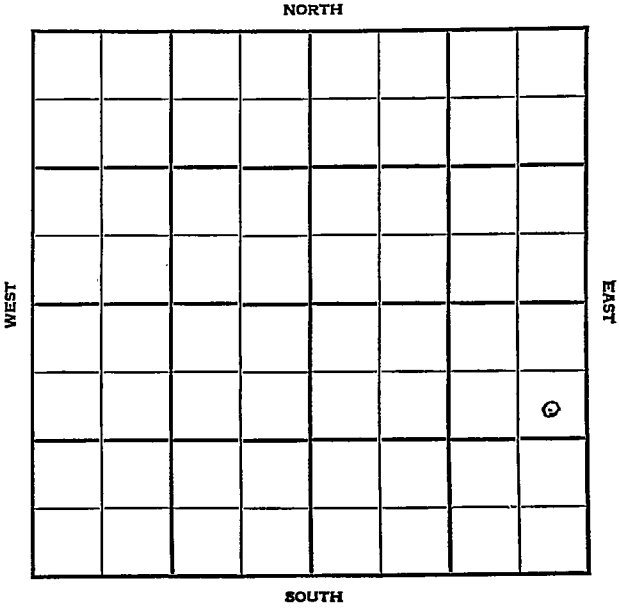


Section 29 Township 18 Range 11W

Well No. #2 Feist

Company Brunson Drlg.



Sec. 29 Twp. 18 R. 11W

Well No. #2 Feist Farm

Brunson Drlg. Company

Ames

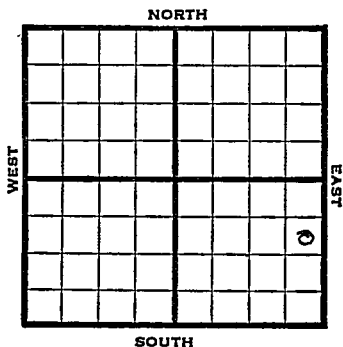
990 Ft. from N. Line

\_\_\_\_\_ Ft. from S. Line

330 Ft. from E. Line

\_\_\_\_\_ Ft. from W. Line

SE NE SE



1948

Elev. 1818' REPORT

1/21 8" @ 260'

WOG

1/26 Drlg 3007'

2/4 Lansing 3118'  
Conglomerate 3392'  
TD 3434' SO  
5" @ 3434'

2/11 "

2/18 Arbuckle 3454'  
Drlg 3526'  
No shows

2/25 "

3/3 Arbuckle 3454'  
5" @ 3434'  
Total Depth 3532'

**ABANDONED**

Map No. \_\_\_\_\_ Sec. 29 Twp. 18 R. 11W

Well No. 2 Feist

Brunson Dr. lg. \_\_\_\_\_ Company

FIRST REPORT \_\_\_\_\_ Contractor

SE NE SE

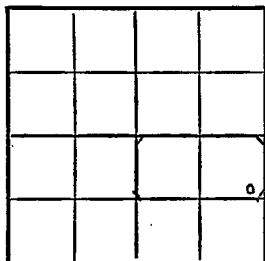
SECTION PLAT

990 Ft. from N. Line

\_\_\_\_\_ Ft. from S. Line

330 Ft. from E. Line

\_\_\_\_\_ Ft. from W. Line



Barton County

Location \_\_\_\_\_

Rig up \_\_\_\_\_

Drilling and Remarks:

8" @ 260 WOC

RECORD

Cased \_\_\_\_\_ in., \_\_\_\_\_ ft.

Sand \_\_\_\_\_

Gas \_\_\_\_\_

Oil \_\_\_\_\_

Total Depth \_\_\_\_\_

PRODUCTION

1st 24 hrs. Nat. \_\_\_\_\_

1st 24 hrs. after shot \_\_\_\_\_

Gas \_\_\_\_\_ Cu. Ft.

Dry Hole \_\_\_\_\_

Abandoned \_\_\_\_\_

Date

JAN 21 1948

19

S. I. LEWIS Scout

