


Section 11 Township 20 Range 11-W

Well No. #8 Stueckmann (Stueckemann)

Company Stanolind

Silica Pool

NORTH



SOUTH

Sec. 11 Twp. 20 R. 11-W

Well No. #8 Stueckmann Farm

Stanolind Company

(Silica)

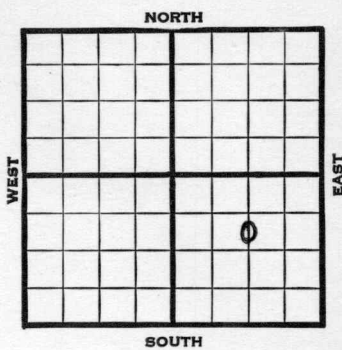
990 Ft. from N. Line

_____ Ft. from S. Line

1320 Ft. from E. Line

_____ Ft. from W. Line

Elev. 1759



1939	REPORT
6/21	Location
6/29	Rotary.
7/6	8" - 246' T.D. 272' WOC.
7/13	Drlg. 3076'
7/20	Arb. 3272' S.O. 5½" - 3273'
	T.D. 3274' RUST.
7/27	T.D. 3277' 3000 acid.
	Swab 38 bbls. per hour.
8/2	Arb. 3272'
	5" - 3273'
	T.D. 3280'
	5000 acid.
	Pump 1260 bbls.
	COMPLETED

Map No. _____ Sec. 11 Twp. 20 R. 11W

Well No. 8 Stueckmann

Stanolind

Company

Contractor

FIRST REPORT

C S L N $\frac{1}{2}$ SE


990 Ft. from N. Line

_____ Ft. from S. Line

1320 Ft. from E. Line

_____ Ft. from W. Line

SECTION PLAT



SILICA POOL

Location X

Rig up _____

Drilling and Remarks:

RECORD

Cased _____ in., _____ ft.

Sand _____

Gas _____

Oil _____

Total Depth _____

PRODUCTION

1st 24 hrs. Nat. _____

1st 24 hrs. after shot _____

Gas _____ Cu. Ft.

Dry Hole _____

Abandoned _____

Date

JUN 21 1939 19

S. J. LEWIS

Scout

Barton

KANSAS

Map No. _____ Sec. 11 Twp. 20 R. 11W

Well No. 8 Stueckmann

Stanolind

Company

Contractor

COMPLETED

C S L N $\frac{1}{2}$ SE

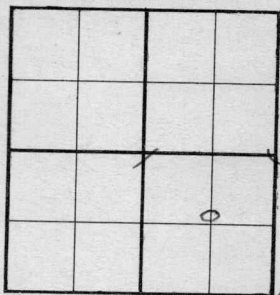
SECTION PLAT

990 Ft. from N. Line

_____ Ft. from S. Line

1320 Ft. from E. Line

_____ Ft. from W. Line



SILICA POOL

Location _____

RECORD

Rig up _____

Cased _____ in., _____ ft.

Drilling and Remarks:

Sand _____

Art 3272.

Gas _____

5" @ 3273

Oil _____

Total Depth 3280

5000 acid

PRODUCTION

Pump 1260

1st 24 hrs. Nat. _____

1st 24 hrs. after shot _____

Gas _____ Cu. Ft.

Dry Hole _____

Abandoned _____

Date

AUG 2 1939 19

S. J. LEWIS Scout