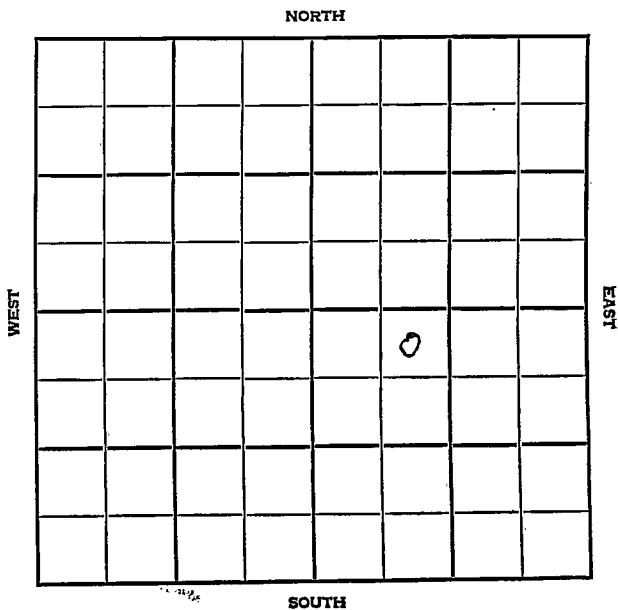


Section 31 Township 18 Range 11W

Well No. #2 Kimpler

Company Thunderbird Drlg.



SEC.	31	TWP.	18	R.	11W
------	----	------	----	----	-----

WELL NO. #2 Kimpler FARM

COMPANY Thunderbird Drlg.

CONTRACTOR Jenkins
~~Co. Tools.~~

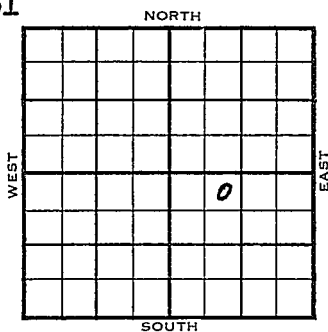
Kimpler Pool

330 Ft. from N. Line

Ft. from S. Line

Ft. from E. Line

990 Ft. from W. Line



NE NW SE

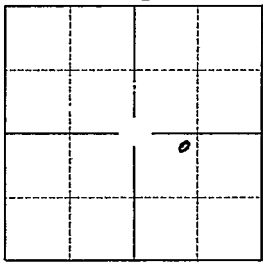
	ELEVATION	REPORT
1955	1820' KB	
4/13	Spud 4-11-55 8" @ 178' WOC	
5/25	Spud 4-11-55 8" @ 178 DST 3404-10 open 1 hr rec 25' free oil 35' HOCM 890/20" DST 3410-19 open 1 hr rec 1490' oil 1005# DST 3420-29 open 1 hr rec 1560' fluid 50% wtr. 5 $\frac{1}{2}$ " @ 3458 w/100 sax. GO to 3426 Perf/3409-15 B/1 $\frac{1}{2}$ BOPH S/8 $\frac{3}{4}$ BOPH 8 hr. Comp. 158 BOPD 42% wtr. Tops: Cim. Anhydrite 650', Heebner Sh. 2985', Doug 3017', Brown Lime 3096 Lansing 3110', XXX Congl. 3380', Arbuckle 3402' TD 3460' Comp.	
	COMPLETED	

County Barton Elev. 1820 KB
 Sec. 31 Twp. 18 Rge. 11W
 Company Thunderbird Drlg.
 Farm Name Kimpler No. 2

Co.

TOPS	DEPTH	DATUM
Cim. Anhydrite	650	
Ft. Riley		
Howard		
Topeka		
Heebner Sh.	2985	1165
Toronto Ls. <u>Doug</u>	3017	1197
Brown Lime	3096	1276
Lansing	3110	1290
Kans. City		
B. K. C.		
Congl.	3380	1560
Miss.		
Kinderhook		
Misener		
Hunton		
Sylv. Maquo		
Viola		
Simpson		
Smp.		
Gorham		
Arbuckle	3402	1582
Basal Sand		
Pre. Cam.		
T. D.	3460	

Loc. in Section
NE NW SE
 Drlg. Contr. Jenkins
 Pool Kimpler



Date Comm.
 Date Comp. MAY 25 '55

Loc.

No.

Spud 4-11-55 8" @ 178 DST 3404-10
 open 1 hr. Rec. 25' free oil 35' hocr
 890/20" DST 3410-19 open 1 hr.
 Rec. 1490' oil 1005# DST 3420-29
 open 1 hr. Rec. 1560' fluid 50% wtr.
 5 1/2" @ 3458w/ 100 sax CO to 3426
 perf/ 3409-15 B/ 1 1/2 boph S/ 8 1/4 boph
 8 hr. Comp. 158 bopd 42% wtr.

S.

T.

R.