

FORM 51

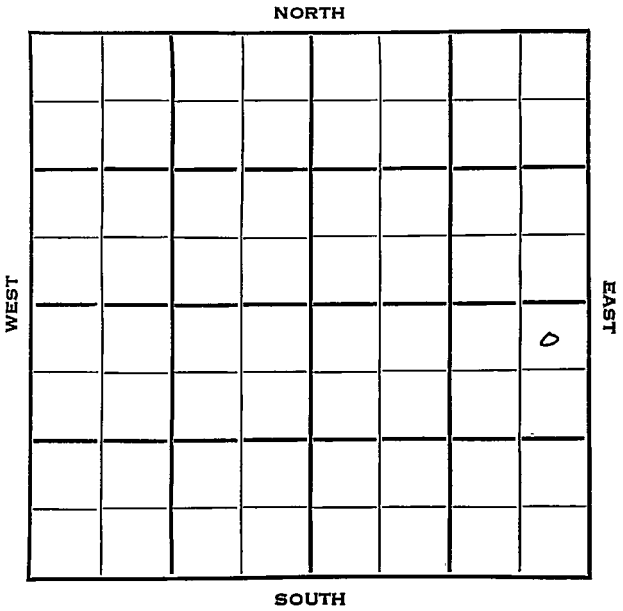
Barton

KANSAS

Section 32 Township 18 Range 11W

Well No. 1 Robl

Company Shelly - Miller



Sec. 32 Twp. 18 R. 11 W

Well No. # 1 Robl Farm

Shelly-Miller Company

Shelly-Miller Contractor

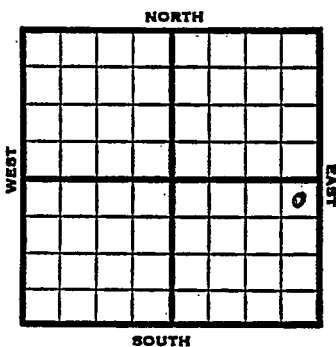
330 Ft. from N. Line

Ft. from S. Line

330 Ft. from E. Line

Ft. from W. Line

NE NE SE



1953 Elev. 1824' REPORT

2/4 Location
 2/12 8" @ 160
 Drlg. 2070'
 2/19 Heeb 2955 Br li 3073 Lans 3089
 DST 3112-30, 1 hr, 35' OCM, 390' oil
 1080#
 DST 3259-80, 3/4 hr, 15' M 26#
 Cong 3364
 DST 3360-71, 1/2 hr, 20' M 946#
 Arb. 3378 RTD 3381 Schl
 5" @ 3381
 2/26 NR
 3/12 Testing
 3/18 Spud 2-5-53
 OilWell
 TD 3382
 8" @ 160
 Heeb 2955, Br lime 3073, Lans
 3089
 DST 3112-30, opn 1 hr., rec.
 35' ocm, 390' oil, 1080#
 DST 3259-80, -opn 3/4 hrs., rec.
 15' mud, 26#
 Cong 3364
 DST 3360-71, opn 1/2 hrs., rec.
 20' mud, 946#
 Arb. 3378

OVER

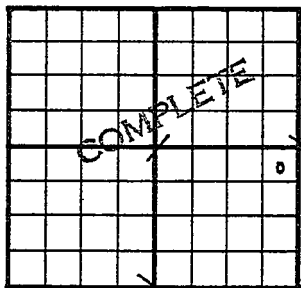
#1 Robl
(Information Brought Forward)

1953
3/18

TD 3381
5 @ 3381
DD 3382
S/3 $\frac{1}{2}$ boph 17 hrs.
PB 3326, 24/3157-63, 500A
F/23 boph 4 hrs., PB 3140
24/3114-19, 2000A
F/20 boph 3 hrs., CO to 3326
Comp. 1029 bopd

COMPLETED

County Barton State Kansas
 Sec. 32 (Blk. 18) (Sur. 11W) (Twp.) (Rge.) Map No.
 Operator Shelly-Miller
 Well No. 1 Farm Robl
 Elev. 1824 Location NE NE SE

330 Ft. From N Line SE330 Ft. From E Line Quarter

1st. Report

Completion MAR 18 1953

Remarks

Shelly-Miller - Contr.Spudding Date 2-5-53Drlg. Data Oil well TD 33828" @ 160 Heeb. 2955 Br. lime 3073Lans. 3089 DST 3112-30 open 1 hr.Rec. 35' ocm 390' oil 1080#DST 3259-80 open 3/4 hr. Rec. 15' mud26# Cong. 3364 DST 3360-71 open 1/2 hr.Rec. 20' mud 946# Arb. 3378 TD 33815" @ 3381 DD 3382 S/ 3 1/2 boph. 17 hr.PB 3326 24/ 3157-63 500 A F/ 23 boph4 hr. PB 3140 24/ 3114-19 2000 AF/ 20 boph 3 hr. CO to 3326Comp. 1029 bopd