

KANSAS

Barton



Sec. 13 Twp. 20 R. 11W

Well No. #6 Peters Farm

N C R A

Company

Silica Pool

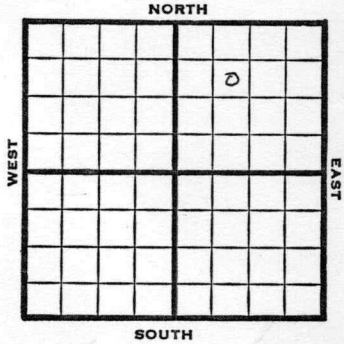
990' Ft. from N. Line

Ft. from S. Line

Ft. from E. Line

990' Ft. from W. Line

SE NW NE



1948

Elev. 1752' REPORT

9/8

8" @ 160'

9/14

Drlg 2890'

9/21

Lansing 3020'

Arb. 3271'

TD 3271'

5" @ 3271'

9/29

S b 7 bbls oil PH

10/6

"

10/13

Arbuckle 3271'

5" @ 3271'

Pump 75 oil Pot.

Gr. 42°

TD 3274'

COMPLETED

O.W.W.O.

6/21

Lans. 3020'

Arb. 3271'

5" @ 3271'

OTD 3274'

Comp. 72 BO

21/3266-69

S/2 BOPH 50% wtr 750 acid

7/26

Lans 3020 Arb 3271

5" @ 3271, OTD 3274

Comp 72 bo, 21/3266-69, S/2 boph 50% wtr

780 acid

S/4/10 bo 8/10 bw 4 hr

OVER

1950 (information brought forward)

7/26 1000 acid

S/18 bo 102 bw 5 hr

TD 3774

PB 3271

S/3 8/10 bo

Comp 80 bopd 45 bwpd

Completed

COMPLETED

Barton County Kansas State

Map No. _____ Sec. 13 Twp. 20 R. 11W

Well No. 6 Peters

N C R A Company

FIRST REPORT Contractor

SE NW NE

SECTION PLAT

990 Ft. from N. Line

_____ Ft. from S. Line


_____ Ft. from E. Line

990 Ft. from W. Line

Silica Pool

Remarks:

8" @ 160



Date SEP 8 1948

Scout S. J. LEWIS

Map No. 46 Sec. 13 Twp. 20 R. 11W

Well No. 6 Peters

N C R A Company

COMPLETE Contractor

SE NW NE

E 11782


SECTION PLAT

990 Ft. from N. Line

_____ Ft. from S. Line

_____ Ft. from E. Line

990 Ft. from W. Line



Barton County

RECORD

Location _____

Cased _____ in., _____ ft.

Rig up _____

Sand _____

Drilling and Remarks:

Gas _____

Oil _____

Total Depth 8274

PRODUCTION

1st 24 hrs. Nat. _____

1st 24 hrs. after shot _____

Gas _____ Cu. Ft.

Dry Hole _____

Abandoned _____

Date

OCT 13 1948 19

S. J. LEWIS

Scout

Per 8271
5" @ 8271
Prod 75 oil Prod
42° SW

Map No. _____ Sec. 13 Twp. 20 R. 11W

Well No. 6 Peters

N C R A

Company

O.W.W.O.

Contractor

SE NW NE

El. 1752
SECTION PLAT

990 Ft. from N. Line

_____ Ft. from S. Line

_____ Ft. from E. Line

990 Ft. from W. Line



Barton County

Location _____

Rig up _____

Drilling and Remarks:

Lans. 3020

Arb. 3271

5" @ 3271

OTD 3274

Comp. 72 bo

21/ 3266-69

S/ 2 boph 50% water

750 acid

RECORD

Cased _____ in., _____ ft.

Sand _____

Gas _____

Oil _____

Total Depth _____

PRODUCTION

1st 24 hrs. Nat. _____

1st 24 hrs. after shot _____

Gas _____ Cu. Ft.

Dry Hole _____

Abandoned _____

Date

JUN 21 1950 19

J. E. TYRA Scout

Kansas

Silica Pool

OWWO

Map No. _____ Sec. 13 Twp. 20 R. 11W

Well No. 6 Peters

N C R A

Company _____

Contractor _____

SE NW NE


E1, 1752
SECTION PLAT

990 Ft. from N. Line

_____ Ft. from S. Line

_____ Ft. from E. Line

990 Ft. from W. Line



Barton County

Location _____

Rig up _____

Drilling and Remarks:

Lans. 3020

Arb. 3271

5" @ 3271

OTD 3274

Comp. 72 bo

21/ 3266-69

S/ 2 bopn 50% water

RECORD

Cased _____ in., _____ ft.

Sand _____

Gas _____

Oil _____

Total Depth 3274

PRODUCTION

1st 24 hrs. Nat. _____

1st 24 hrs. after shot _____

Gas _____ Cu. Ft.

Dry Hole _____

Abandoned _____

Date _____

750 acid

S/ 4/10 bo 8/10 bw 4 hr.

1000 acid


S/ 18 bo 102 bw 5 hr.

TD 3774

PB 3271

S/ 3 8/10 bo

Comp. 80 bopd 45 bwpd



1950

Diagrams and Remarks:

High up

Location

Color

Band

Case

RECORD

SECTION 1641

TALE NOTICES

Company

Company

Map No

Map No

Form 10 500 11-40

1007 BOLLIE