

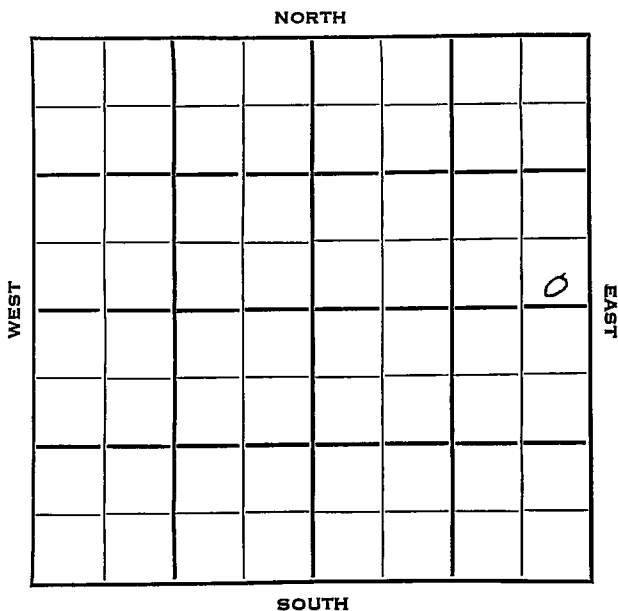
Barton

KANSAS

Section 32 Township 18 Range 11W

Well No. #1 H. Schlochtermeyer

Company Texas Company



Barton



KANSAS

32

18

11W

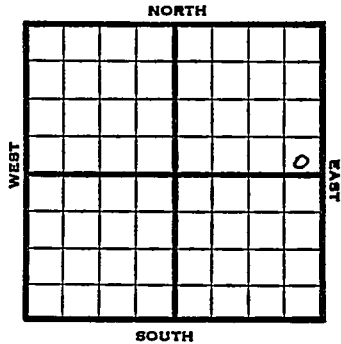
Sec. \_\_\_\_\_ Twp. \_\_\_\_\_ R. \_\_\_\_\_

Well No. #1 H. Schlochtermeyer Farm

Texas Company Company

Anschutz - Contr. Contractor

\_\_\_\_\_ Ft. from N. Line  
 330 Ft. from S. Line  
 330 Ft. from E. Line  
 \_\_\_\_\_ Ft. from W. Line



SE SE NE

1953 Elev. 1824' REPORT

- 3/4 Location
- 3/12 10" @ 640  
Drlg. 1930'
- 3/19 Heeb 2957'  
DST 2901-13, 1 hr, 30' HO & GCM  
60' SO & GCSW 885# Br li 3069'  
Lans. 3086'
- 3/26 DST 3261-73, 1 hr., 65' O&GCM,  
1334#  
Cong 3351  
DST 3367-78, 1 hr., 540' SW +  
SSO, 925# 20"  
Arb 3386  
TD 3391  
7" @ 3387
- 4/2 CO Testing
- 4/8 Spud 3-5-53  
Oil well TD 3391' 10" @ 640  
Heeb 2957'  
DST 2901-13 open 1 hr rec 30' HO &  
GCSW, 60' SO & GCSW 885#  
Br lime 3069' Lans 3086  
DST 3261-73 open 1 hr. rec 65' O & GCM  
1334# Cong. 3351  
DST 3367-78 open 1 hr, recovered 540'  
SW & SSO 925# Arb. 3386'

OVER

1953  
4/8

(Information continued)

TD 3391' 7" @ 3387 DD 3396

1 BOPH 8 hr. PB 3198" 70/3148-63

7 GO 7 GWPH 250 A F/93 BO 1 hr.

F/107 BO 2nd hr. F/87 BO 50 min

F/82 BO 1 hr.

Comp. 3000 BOPD

**COMPLETED**



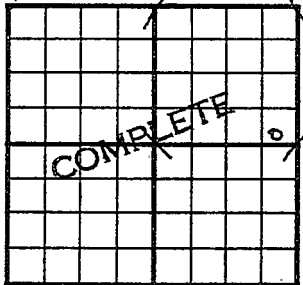
County Barton State Kansas

Sec. 32 (Blk. 18) (Sur. 11W) (Twp.) (Rge.) Map No.

Operator Texas Company

Well No. 1 Farm H. Schlochtermeyer

Elev. 1824 Location SE SE NE



330 Ft. From S Line NE

330 Ft. From E Line Quarter

1st. Report

Completion APR 8 1953

Remarks

Anschutz Drlg. - Contr.

Spudding Date 3-5-53

Drlg. Data Oil well 1 TD 3391

10" @ 640 Heeb. 2957 DST 2901-13

open 1 hr. Rec. 30' ho & gcsw 60' so &

gcsw 885# Br. lime 3069 Lans. 3086

DST 3261-73 open 1 hr. Rec. 65' o & gcm

1334# Cong. 3351 DST 3367-78 open 1 hr.

Rec. 540' sw & SSO 925# Arb. 3386

TD 3391 7" @ 3387 DD 3396 1 boph 8 hr.

PB 3198 70/ 3148-63 7 go 7 gwph

250 A F/ 93 bo 1 hr. F/ 107 bo 2nd hr.

F/ 87 bo 50 min. F/ 82 bo 1 hr.

Comp. 3000 bopd