


KANSAS

Section 29 Township 18 Range 9-W

Well No. #1 McAtee

Company Todd Drlg. et al

NORTH



SOUTH

WEST

EAST

Sec. 29 Twp. 18 R. 9W

Well No. #1 McAtee Farm

Todd Drlg. et al Company

Todd Drlg. - Contr. Contractor

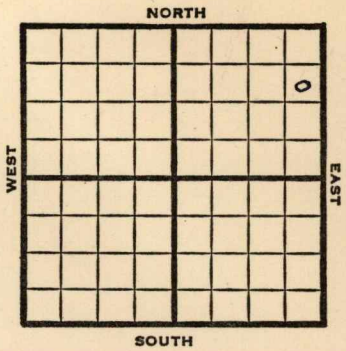
990' Ft. from N. Line

Ft. from S. Line

330' Ft. from E. Line

Ft. from W. Line

SE NE NE



1950

REPORT

10/4

MIR

10/18

Spud 10-6-50

D&A TD 3305'

8" @ 200' Anhy 405'

Heeb. 2749'

Br. Lime 2873' Lans. 2897'

Congl 3244' Arb. 3255'

TD 3305 D&A

**ABANDONED**


County **Rice** State **Kansas**

Sec. **29** (Blk. Twp.) **18** (Sur. Rge.) **9W** Map No.

Operator **Todd Drlg. etal.**

Well No. **1** Farm **McAtee**

Elev. Location **SE NE NE**



**990** Ft. From **N** Line **NE**

**330** Ft. From **E** Line **Quarter**

1st. Report **OCT 4 1950**

Completion

Remarks

**Todd Drlg. - Contr.**

Spudding Date

Drlg. Data

**M I R**

**J. E. TYRA**

County Rice State Kansas

Sec. 29 (Blk. 18) (Sur. Rge.) 9W Map No.

Operator Todd Drlg. etal.

Well No. 1 Farm McAttee

Elev. 1722 Location SE NE NE



990 Ft. From N Line NE

330 Ft. From E Line Quarter

1st. Report

Completion OCT 18 1950

Remarks

Todd Drlg. - Contr.

Spudding Date 10-6-50

Drlg. Data D & A TD 3305

8" @ 200 Anhy 405 Heeb. 2749

Br. lime 2873 Lans. 2897 Cong. 3244

Arb. 3255 TD 3305 D & A

J. E. TYRA