

KANSAS

Barton


Section 15 Township 20 Range 11W

Well No. 1 Jutting "B"

Company R L Williams

Silica

NORTH



SOUTH

KANSAS

Barton

✓
11W

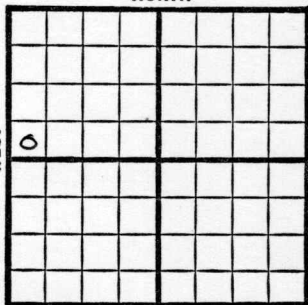
Sec. 15 Twp. 20 R. 11W

Well No. #1 Jutting "B" Farm _____

R. L. Williams Company

Silica Pool

NORTH



_____ Ft. from N. Line

330' Ft. from S. Line

_____ Ft. from E. Line

330' Ft. from W. Line

SW NW

SOUTH

1949

Elev. 1766' REPORT

3/16 Surface Hole

3/28 8" @ 240'
Drlg 2338'

3/30 Arb 3318'
TD 3398'

ABANDONED

Map No. _____ Sec. 15 Twp. 20 R. 11W

Well No. 1 Jutting "B"

R. L. Williams Company

FIRST REPORT

Contractor

SW NW


SECTION PLAT

_____ Ft. from N. Line

330 Ft. from S. Line

_____ Ft. from E. Line

330 Ft. from W. Line



Barton County

RECORD

Location _____

Rig up _____

Drilling and Remarks:

surface hole

Cased _____ in., _____ ft.

Sand _____

Gas _____

Oil _____

Total Depth _____

PRODUCTION

1st 24 hrs. Nat. _____

1st 24 hrs. after shot _____

Gas _____ Cu. Ft.

Dry Hole _____

Abandoned _____

Date

MAR 16 1949

19

S. J. LEWIS

Scout

