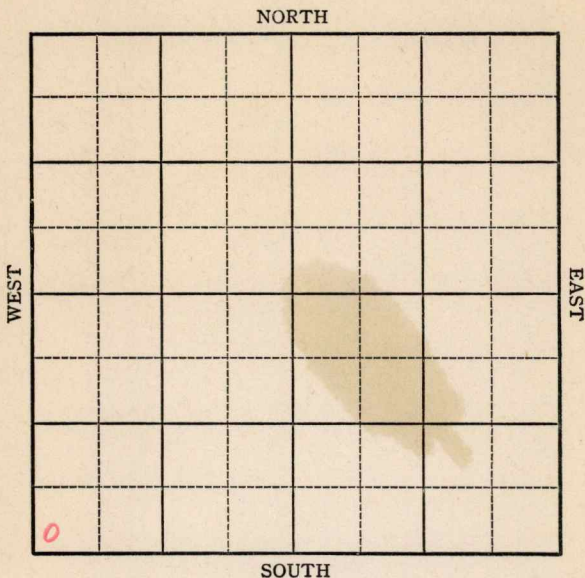


Rice

Section 31 Township 18 Range 9-W

Well No. #1 Schoonover

Company Aylward Production



KANSAS

Rice

Sec. 31 Twp. 18 R. 9-W

Well No. #1 Schoonover Farm

Aylward Production Company

Semi-Wildcat

Ft. from N. Line

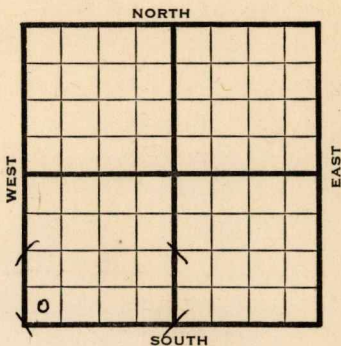
330 Ft. from S. Line

Ft. from E. Line

330 Ft. from W. Line

SW/C

Elev. 1716



1942

REPORT

12/16 Drk.

12/22 "

12/29 "

1943

1/6 8" Casing set at 230

Anhy 410

Drlg. 2660'

1/13 **Lans. 2905**

Arb. 3348

T.D. 3351'

No shows.

ABANDONED

KANSAS

Rice

Map No. 45 Sec. 31 Twp. 18 R. 9W

Well No. 1 Schoonover

Aylward Production Company

FIRST REPORT

Contractor

SW/C

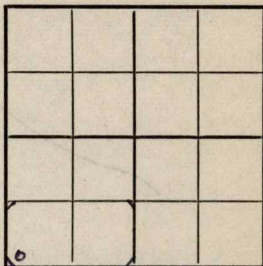
SECTION PLAT

_____ Ft. from N. Line

330 Ft. from S. Line

_____ Ft. from E. Line

330 Ft. from W. Line



SEMI-WILD CAT

Location _____

Rig up _____

Drilling and Remarks:

Derrick

RECORD

Cased _____ in., _____ ft.

Sand _____

Gas _____

Oil _____

Total Depth _____

PRODUCTION

1st 24 hrs. Nat. _____

1st 24 hrs. after shot _____

Gas _____ Cu. Ft.

Dry Hole _____

Abandoned _____

Date

DEC 22 1942 19

S. J. LEWIS Scout

