

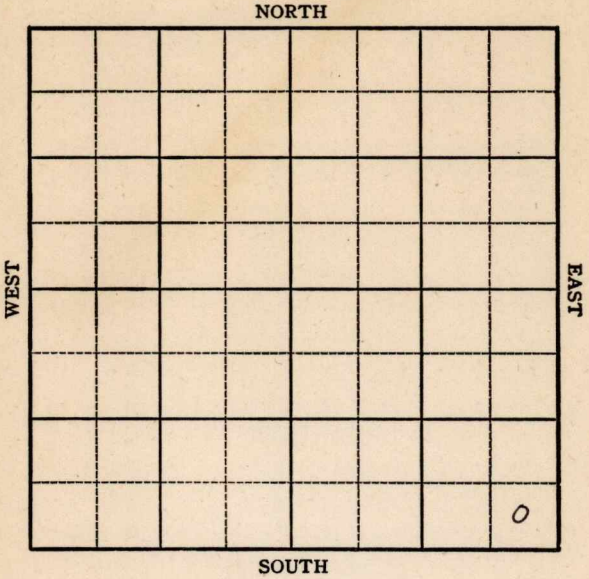
KANSAS

Rice

Section 31 Township 18 Range 9W

Well No. 1 Wiems

Company W.L. Hartmen
Chase



KANSAS

Rice



Sec. 31 Twp. 18 R. 9W

Well No. #1 Wiems Farm

W. L. Hartman Company

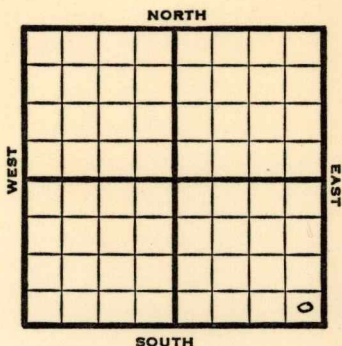
Chase Pool

_____ Ft. from N. Line

330' Ft. from S. Line

330' Ft. from E. Line

_____ Ft. from W. Line



SE/C

1949

Elev 1711'

REPORT

3/2

Drlg. 1320'

3/8

8" @ 142'

Drlg 3255'

3/16

TD 3297' in Cong

Lans. 2905'

Cong. 3230'

Aband.

ABANDONED

Kansas

Map No. _____ Sec. 31 Twp. 18 R. 9W


Well No. 1 Wiems

W. L. Hartman Company

FIRST REPORT Contractor

SE/C

SECTION PLAT



_____ Ft. from N. Line

330 Ft. from S. Line

330 Ft. from E. Line

_____ Ft. from W. Line

Rice County

RECORD

Location _____

Cased _____ in., _____ ft.

Rig up _____

Sand _____

Drilling and Remarks:

Gas _____

drlg. 1320

Oil _____

Total Depth _____

PRODUCTION

1st 24 hrs. Nat. _____

1st 24 hrs. after shot _____

Gas _____ Cu. Ft.

Dry Hole _____

Abandoned _____

Date

MAR 2 1949 19

S. J. LEWIS Scout

