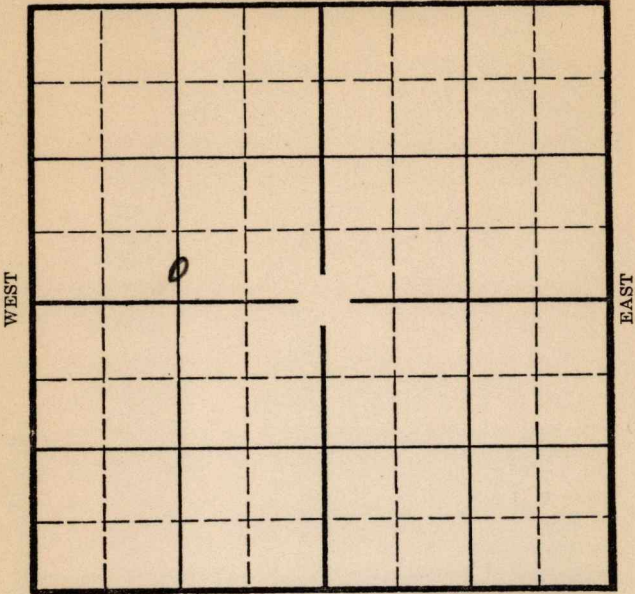


*Rice*  
*900*

Map No. **KANSAS** Sec. *33* Twp. *18* R. \_\_\_\_\_

Well No. *2-A Barton* Farm \_\_\_\_\_  
*Shell Bit etc* Company \_\_\_\_\_

NORTH



SOUTH

Location \_\_\_\_\_

Drilling Remarks \_\_\_\_\_

Rig Up \_\_\_\_\_

Drilling Remarks \_\_\_\_\_

\_\_\_\_\_  
 \_\_\_\_\_  
 \_\_\_\_\_  
 \_\_\_\_\_  
 \_\_\_\_\_  
 \_\_\_\_\_  
 \_\_\_\_\_  
 \_\_\_\_\_  
 \_\_\_\_\_  
 \_\_\_\_\_  
 \_\_\_\_\_  
 \_\_\_\_\_

\_\_\_\_\_  
 \_\_\_\_\_  
 \_\_\_\_\_  
 \_\_\_\_\_  
 \_\_\_\_\_  
 \_\_\_\_\_  
 \_\_\_\_\_  
 \_\_\_\_\_  
 \_\_\_\_\_  
 \_\_\_\_\_  
 \_\_\_\_\_  
 \_\_\_\_\_

RECORD

Cased \_\_\_\_\_ in. \_\_\_\_\_ ft.

Sand \_\_\_\_\_

Gas \_\_\_\_\_

Oil \_\_\_\_\_

Total Depth \_\_\_\_\_

PRODUCTION

1st 24 hrs. Nat. \_\_\_\_\_

1st 24 hrs. after shot \_\_\_\_\_

Gas \_\_\_\_\_ cu. ft. \_\_\_\_\_

Dry Hole \_\_\_\_\_

Abandoned \_\_\_\_\_

KANSAS

Rice  
9<sup>w</sup>

Map No. \_\_\_\_\_ Sec. 33 Twp. 18 R. \_\_\_\_\_

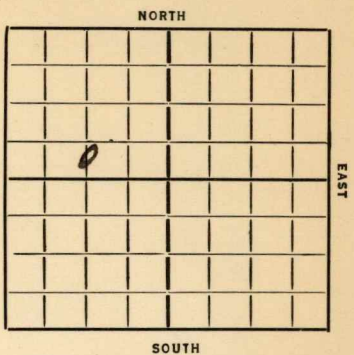
Well No. 2-A Harton Farm \_\_\_\_\_  
Shell Pit etab Company \_\_\_\_\_

\_\_\_\_\_ Ft. from N. Line

440 Ft. from S. Line

1326 Ft. from E. Line

\_\_\_\_\_ Ft. from W. Line



Elev. 1708

REPORT

Date	Report
1935	
12/4	B.R.
12/13	—
12/19	Relg 550 12" 157
12/26	" 1755
12/36	" 2842
1/10	Top Cong - 7" 3175 T.D.
1/17	Relg 3238
1/24	Top Sil 3230 TD 3250
1/31	1650' O.I.H. Acidizing pumped 7" 2" Solid Sil per hr 1000 acid deepened to 3254 TD Surfing 2 Bbls per hr.
2/7	TD 3262 Surfing 65 Sil 9 hrs Well deepen
2/14	TD 3293 6 Bbls wtr A/H 1000 acid
2/21	SD
2/28	Est 50 Bbls per day S.D.
3/6	Relg 3263 Instg shut off.
3/13	Rel to pump. OVER

3/18 Sil 3230  
TD 3273  
1000 acid at 3250  
PB 3263  
Pot 65 lib  
16 wto

COMPLETED

Map No. 45 Sec. 33 Twp. 18 R. 9W

Well No. 2A-Hampton

Shellfit. etal Company

Contractor

FIRST REPORTS

SECTION PLAT

..... Ft. from N. Line

440 Ft. from S. Line

1326 Ft. from E. Line

..... Ft. from W. Line


Location.....

Rig up.....

Drilling and Remarks:

B.R.

RECORD

Cased..... in., ..... ft.

Sand.....

Gas.....

Oil.....

Total Depth.....

PRODUCTION

1st 24 hrs. Nat.....

1st 24 hrs. after shot.....

Gas..... Cu. Ft.

Dry Hole.....

Abandoned.....

Date

12-4-35 192.....

ORVAL MANSCHRECK

Scout

Map No. 45 Sec. 33 Twp. 18 R. 9W

Well No. 2-Haston "a"

Shell etal Company

Contractor

COMPLETED


SECTION PLAT

Ft. from N. Line

440 Ft. from S. Line

1326 Ft. from E. Line

Ft. from W. Line



Location

Rig up

Drilling and Remarks:

1000 acid @ 3250

1000 acid @ 3273

P.B. - 3263

Pot - 65 oil 16 water

RECORD

Cased in., ft.

Sand Sil 3230

Gas

Oil

Total Depth 3273

PRODUCTION

1st 24 hrs. Nat.

1st 24 hrs. after shot

Gas Cu. Ft.

Dry Hole

Abandoned

Date

MAR 18 1936

192

ORVAL MANNSCHRECK

Scout