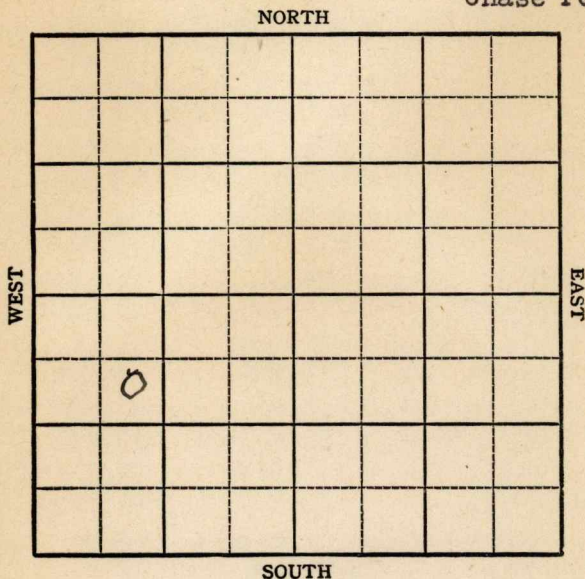


Section 32 Township 18 Range 9W

Well No. 7 Volkland

Company Anderson-Prichard et al

Chase Pool



KANSAS

Rice ✓

Sec. 32 Twp. 18 R. 9W

Well No. 7 Volkland Farm

Anderson-Prichard et al Company

Chase Pool

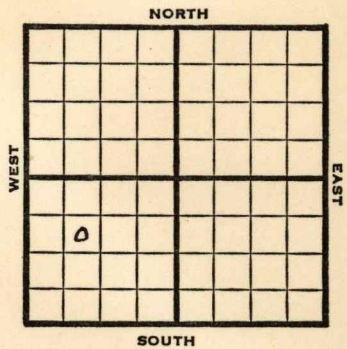
990 Ft. from N. Line

_____ Ft. from S. Line

_____ Ft. from E. Line

990 Ft. from W. Line

SE NW SW



| | |
|-------|---|
| 1948 | Elev. 1718' REPORT |
| 9/22 | 8" @ 219' Anhy 385' Drilling 1723' |
| 9/29 | Lansing 2920' Arb. 3305' Drlg 3338 SWD |
| 10/6 | Drlg 3488' |
| 10/13 | Arb 3305' TD 3488' ABANDONED |

Rice County Kansas State

Map No. _____ Sec. 32 Twp. 18 R. 9W

Well No. 7 Volkland

Anderson -Prichard etal. Company

FIRST REPORT Contractor

SE NW SW

SECTION PLAT

990 Ft. from N. Line

_____ Ft. from S. Line

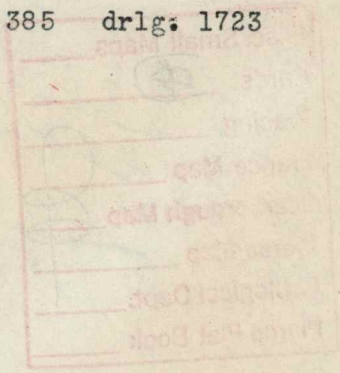
_____ Ft. from E. Line

990 Ft. from W. Line

| | | | | | | | |
|--|--|--|--|--|--|--|--|
| | | | | | | | |
| | | | | | | | |
| | | | | | | | |
| | | | | | | | |
| | | | | | | | |
| | | | | | | | |
| | | | | | | | |
| | | | | | | | |

Chase Pool
Remarks:

8" @ 219 Anhy 385 drlg. 1723



Date
SEP 22 1948

Scout S. J. LEWIS

Map No. 45 Sec. 32 Twp. 18 R. 9W

Well No. 7 Volkland

Anderson-Prichard etal. Company

ABANDONED

Contractor

SE NW SW

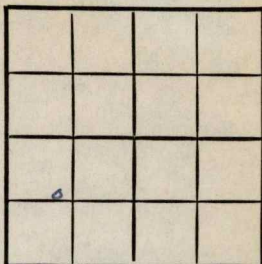
11.17.48
SECTION PLAT

990 Ft. from N. Line

_____ Ft. from S. Line

_____ Ft. from E. Line

990 Ft. from W. Line



Rice County

RECORD

Location _____

Cased _____ in., _____ ft.

Rig up _____

Sand _____

Drilling and Remarks:

Gas _____

Per 43305

Oil _____

Total Depth 3488

PRODUCTION

1st 24 hrs. Nat. _____

1st 24 hrs. after shot _____

Gas _____ Cu. Ft.

Dry Hole _____

Abandoned _____

Date

OCT 13 1948 19

S. J. LEWIS Scout