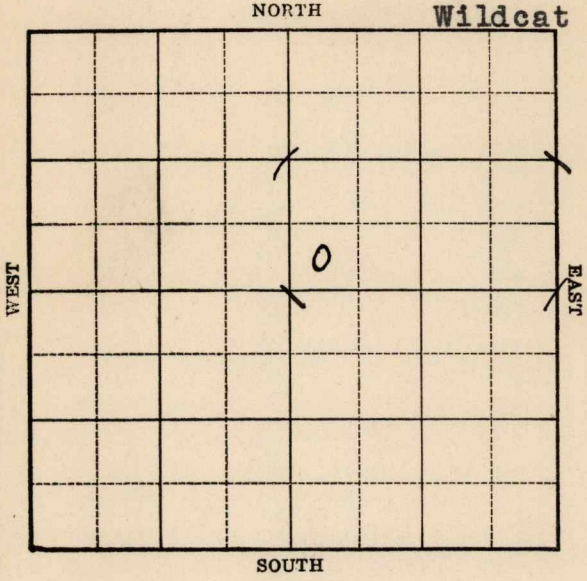


Section 34 Township 18 Range 9-W

Well No. #1 Schonyo

Company Okan Drlg. et al



Rice

Map No. 45 Sec. 34 Twp. 18 R. 9W

Well No. 1 Schonyo

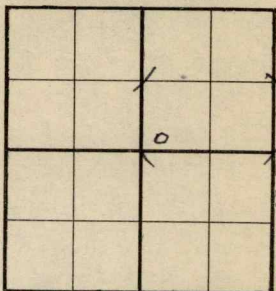
Okan Drlg. etal Company

Contractor

FIRST REPORT

SECTION PLAT

SW NE



_____ Ft. from N. Line

330 Ft. from S. Line

_____ Ft. from E. Line

330 Ft. from W. Line

WILDCAT

Location _____

Rig up _____

Drilling and Remarks:

Rotary

RECORD

Cased _____ in., _____ ft.

Sand _____

Gas _____

Oil _____

Total Depth _____

PRODUCTION

1st 24 hrs. Nat. _____

1st 24 hrs. after shot _____

Gas _____ Cu. Ft.

Dry Hole _____

Abandoned _____

Date

JUL 12 1939

19

S. J. LEWIS

Scout

Map No. 45 Sec. 34 Twp. 18 R. 9W

Well No. 1 Schonyo


Okan Drlg. etal

Company

Contractor

ABANDONED
SW NE

SECTION PLAT



_____ Ft. from N. Line

330 Ft. from S. Line

_____ Ft. from E. Line

330 Ft. from W. Line

WI IDCAT

Location _____

Rig up _____

Drilling and Remarks:

Ar 83306

No shows

RECORD

Cased _____ in., _____ ft.

Sand _____

Gas _____

Oil _____

Total Depth 3316

PRODUCTION

1st 24 hrs. Nat. _____

1st 24 hrs. after shot _____

Gas _____ Cu. Ft.

Dry Hole _____

Abandoned _____

Date

AUG 2 12 20 19

19

S. J. LEWIS

Scout