FORM 51 10M 8-47

KANSAS Barton

Section 30 Township 20 Range 11W

Well No. #3 Soeken

Company R L Williams

Kowalsky Pool

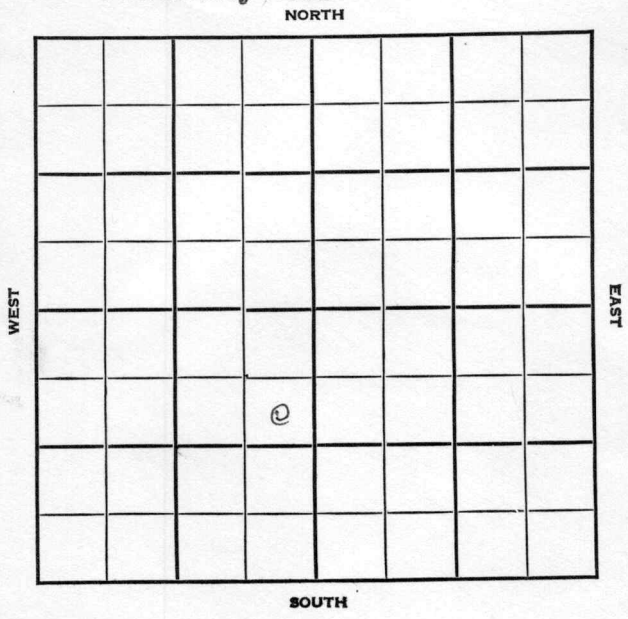

FORM 252-A
5M 12-45 PETROL

KANSAS Barton ✓

Sec. 30 Twp. 20 R. 11W

Well No. #3 Soeken Farm

R. L. Williams Company

Kowalsky

990 Ft. from N. Line

Ft. from S. Line

330 Ft. from E. Line

Ft. from W. Line

SE NE SW.

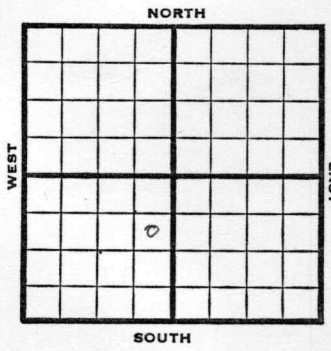

1948	Elev. 1811' REPORT
4/7	8" @ 263' Drlg. 600'
4/14	Drlg. 3045'
4/21	Topeka 2708' Heebner 2978' Lansing 3130' Arbuckle 3354' TD 3373' 5" @ 3370' RUST
4/28	TD 3374' 1000 acid Swb. 14 bbls. oil PH 4 hrs.
5/5	"
5/12	"
5/19	Arbuckle 3354' 5" @ 3370' 1000 Acid Pump 223 Pot. Gr. 41° TD 3374'

COMPLETED

Form 26—200 Bks.—1-48—Palace

Kansas

Kowalsky Pool

Map No. _____ Sec. 30 Twp. 20 R. 11W

Well No. 3 Soeken

R. L. Williams Company

FIRST REPORT Contractor

SE NE SW

990 Ft. from N. Line

_____ Ft. from S. Line

330 Ft. from E. Line

_____ Ft. from W. Line

SECTION PLAT



Barton County

Location _____

Rig up _____

Drilling and Remarks:

8" @ 263

drlg. 600

RECORD

Cased _____ in., _____ ft.

Sand _____

Gas _____

Oil _____

Total Depth _____

PRODUCTION

1st 24 hrs. Nat. _____

1st 24 hrs. after shot _____

Gas _____ Cu. Ft.

Dry Hole _____

Abandoned _____

Date

APR 7 1948 19 S. J. LEWIS Scout

Form 26—200 Bks.—1-48—Palace
Kansas

Kowalsky Pool

Map No. 46 Sec. 30 Twp. 20 R. 11W

Well No. 3 Soeken

R. L. Williams Company

COMPLETE Contractor

SE NE SW

El. 1811

SECTION PLAT



990 Ft. from N. Line

Ft. from S. Line

330 Ft. from E. Line

Ft. from W. Line

Barton County

Location

Rig up

Drilling and Remarks:

Ar & 3354
5" @ 3370
1000 acid
Pump 223 Pot

41° Gr

RECORD

Cased in., ft.

Sand

Gas

Oil ✓

Total Depth 3374

PRODUCTION

1st 24 hrs. Nat.

1st 24 hrs. after shot

Gas Cu. Ft.

Dry Hole

Abandoned

Date

MAY 19 1948 19 S. J. LEWIS Scout