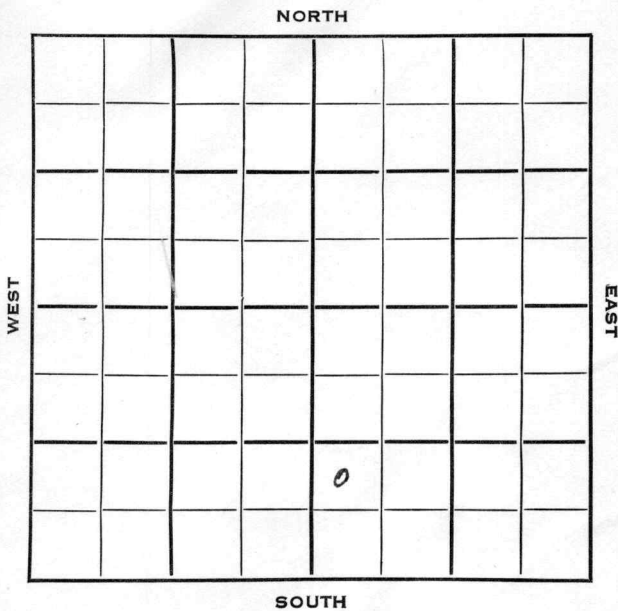


Section 32 Township 20 Range 11W

Well No. #1 Meyer "B"

Company Petroleum Co.



SEC.	TWP.	R.
32	20	11W ✓

WELL NO.

#1 Meyer "B"

FARM

COMPANY

Petroleum Inc.

CONTRACTOR

Petroleum Inc.
Kowalsky Pool

Ft. from N. Line

990

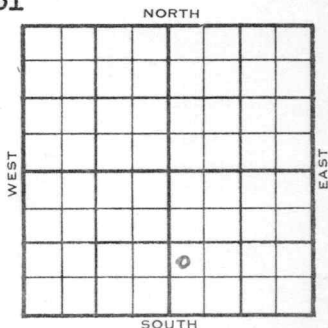
Ft. from S. Line

Ft. from E. Line

330

Ft. from W. Line

NW SW SE



1954

ELEVATION

1833'

REPORT

4/21

Spud 4-19-54

8" @ 253'

Drlg 375'

5/5

Spud 4-19-54

D&A

TD 3480'

8" @ 253'

Anhy 585'

Heeb 3016'

Br. Lime 3138',

Lans 3155'

DST 3290-3300', opn 1/2 hrs., rec. 10'
mud, 0#

Arb. 3420'

DST 3420-30', opn 1 hr., rec. 1080'

gas, 80' gcm, 0#

DST 3430-50', opn 1 hr., rec. 9' gcm,
0#

TD 3480'

D&A

ABANDONED

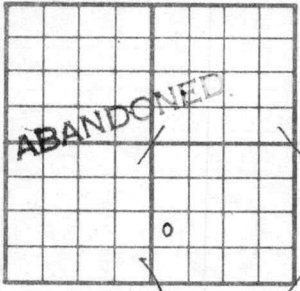
County Barton State Kansas

Sec. 32 (Blk. 20) (Sur. 11W) (Twp. 20) (Rge. 11W) Map No.

Operator Petroleum Inc.

Well No. 1 Farm Meyer "B"

Elev. 1833 Location NW SW SE



990 Ft. From S Line SE

330 Ft. From W Line Quarter

Ist. Report

Completion MAY 5 1954

Remarks Kowalsky Pool

Petroleum Inc. - Contr.

Spudding Date 4-19-54

Drlg. Data D & A TD 3480

8" @ 253 Anhy 585 Heeb. 3016

Br. lime 3138 Lans. 3155 DST 3290-3300

open 1/2 hr. Rec. 10' mud 0# Arb. 3420

DST 3420-30 open 1 hr. Rec. 1080' gas

80' gcm 0# DST 3430-50 open 1 hr.

Rec. 9' gcm 0# TD 3480

D & A

J. G. McGEHEE