

KANSAS

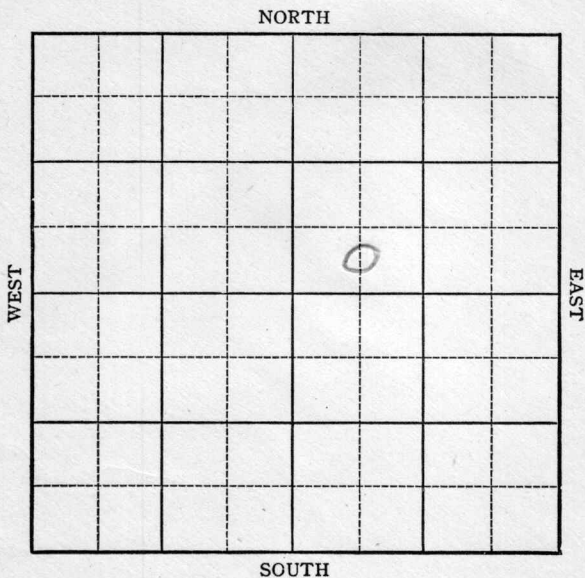
FORM 51 5M 6-46 PETROL

Barton County

Section 34 Township 20 Range 11W

Well No. #1 Hagen

Company Keyes Drlg.



KANSAS

Barton County



Sec. 34 Twp. 20 R. 11W

Well No. #1 Hagen Farm

Keyes Drlg. Company

Wildcat

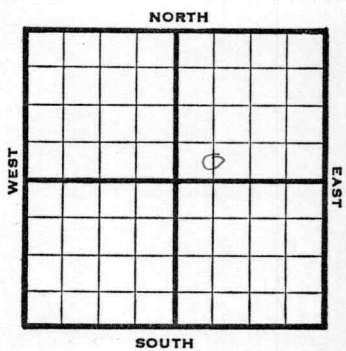
Ft. from N. Line

330 Ft. from S. Line

Ft. from E. Line

660 Ft. from W. Line

CSL SW NE



1946 Elev. 1777 REPORT

7/17 10" @ 208
Drlg. 3050'

7/23 Lans 3069
Arb 3320
5" @ 3321
Drlg 3337 SSO

7/31 Arb. 3320
5" @ 3321
TD 3351'

ABANDONED

KANSAS

Kansas Pool Name Wildcat

Map No. 46 Sec. 34 Twp. 20 R. 11W


Well No. 1 Hagen

Keyes Drlg. Company

FIRST REPORT Contractor

C S L SW NE

SECTION PLAT



_____ Ft. from N. Line

330 Ft. from S. Line

_____ Ft. from E. Line

660 Ft. from W. Line

Barton County

Location _____

Rig up _____

Drilling and Remarks:

10" @ 208'

3050'

RECORD

Cased _____ in., _____ ft.

Sand _____

Gas _____

Oil _____

Total Depth _____

PRODUCTION

1st 24 hrs. Nat. _____

1st 24 hrs. after shot _____

Gas _____ Cu. Ft.

Dry Hole _____

Abandoned _____

Date

JUL 1 7 1946 19

S. J. LEWIS

Scout

KANSAS Kansas Pool Name Snider Pool

Map No. _____ Sec. 34 Twp. 20 R. 11W

Well No. 1 Hagen

Keyes Drlg. Company

ABANDONED

Contractor

C S L SW NE

E 11/1977

SECTION PLAT

_____ Ft. from N. Line

330 Ft. from S. Line

_____ Ft. from E. Line

660 Ft. from W. Line

		6	

Barton County

RECORD

Location _____

Cased _____ in., _____ ft.

Rig up _____

Sand _____

Drilling and Remarks:

Gas _____

Ar 3320

Oil _____

5" @ 3321

Total Depth 3321

PRODUCTION

1st 24 hrs. Nat. _____

1st 24 hrs. after shot _____

Gas _____ Cu. Ft.

Dry Hole _____

Abandoned _____

Date

JUL 3 1 1946 19

S. J. LEWIS Scout