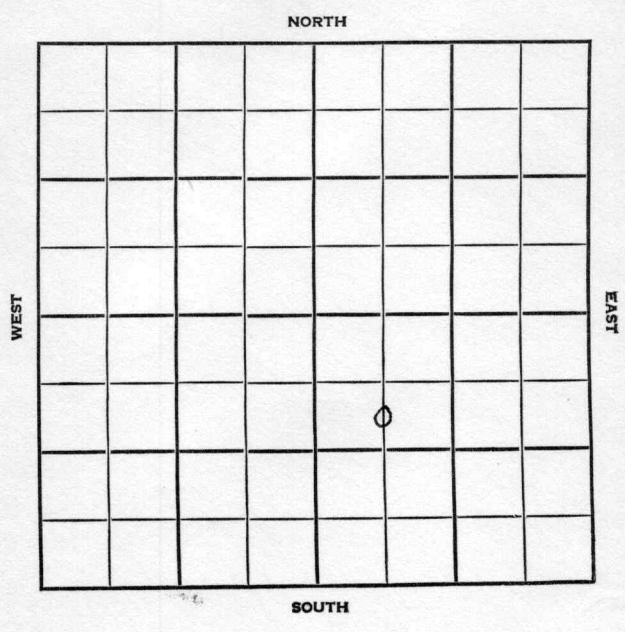


Section 36 Township 20 Range 11 W

Well No. #2 Isern-Beaver "A"

Company Petroleum Inc.



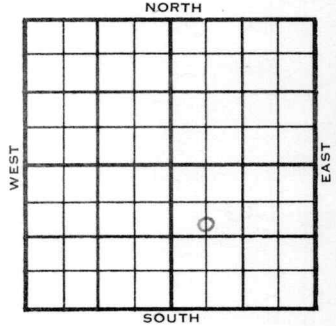
SEC.	TWP.	R.
36	20	11W

WELL NO. #2 Isern-Beaver "A" FARM

COMPANY Petroleum Inc.  
Rocket Drlg

CONTRACTOR Wildcat  
GARVEY  
Wildcat

\_\_\_\_\_ Ft. from N. Line  
\_\_\_\_\_ Ft. from S. Line  
\_\_\_\_\_ Ft. from E. Line  
\_\_\_\_\_ Ft. from W. Line



C S  $\frac{1}{2}$  NW SE

	ELEVATION	REPORT
1955	1766'	

7/27 Location

8/10 8" @325/250

DST: 3317-25 open 1 hr. Rec. 55' gcm  
950/20" DS<sup>+</sup> 3342-70 open 1 hr. Rec.  
360' msw 1180/20" D&A  
H. 2897, 1131  
Tr. 2918, 1147  
Dg. 2929, 1163  
Bl. 3028, 1262  
L. 3050, 1284  
C. 3297 1531  
A. 3368, 1602 1  
TD. 3390

**ABANDONED**

County Barton Elev. \_\_\_\_\_  
 Sec. 36 Twp. 20 Rge. 11W  
 Company Petroleum Inc.  
 Farm Name Isern-Beaver "A" No. 2

TOPS	DEPTH	LOG	DATUM
Anh.			
Tp.			
H.			
Tr.			
Dg.			
Bl.			
L.			
K.C.			
B.K.C.			
Ce.			
C.			
M.			
M.			
K.			
Mz.			
Me.			
V.			
S.			
S.			
A			
R.			
Pe.			
G.			
T.D.			

Loc. in Sec. C S  $\frac{1}{2}$  NW SE  
 Geol. \_\_\_\_\_  
 Contr. Rocket Drlg.  
 Pool Wildcat  
 FIRST REPORT  
 JUL 27 '55


Date Comm. \_\_\_\_\_  
 Location \_\_\_\_\_

~~13~~

Co.  
Lse.  
No.  
Sec.  
T.  
R.

County Barton Elev. 1766  
 Sec. 36 Twp. 20 Rge. 11W  
 Company Petroleum Inc.  
 Farm Name Isern-Beaver "A" No. 2

TOPS	DEPTH	LOG	DATUM
Anh.			
TP.			
H.	2897		1131
Tr.	2918		1147
Dg.	2929		1163
Bl.	3028		1267
L.	3050		1284
K.C.			
B.K.C.			
Ce.			
C.	3297		1531
M.			
M.			
K.			
Mz.			
Me.			
V.			
S.			
S.			
A.	3368		1602
R.			
PE.			
G.			
TD.	3390		

Loc. in Sec. C S  $\frac{1}{2}$  NW SE  
 Geol. \_\_\_\_\_  
 Contr. Garvey  
 Pool Wildcat  


Date Comm. 7-28-55 AUG 10 1955  
8" @ 325/250 DST 3317-25 open 1 hr.  
Rec. 55' gcm 950/20" DST 3342-70  
open 1 hr. Rec. 360' msw 1180/20"  
D & A

Co.  
 Lse.  
 No.  
 Sec.  
 T.  
 R.

First reported Company name as Rocket Drlg.  
Complete as Petroleum Inc.

Please advise

Mickey

AUG 22 1955

Scout Cards ..... JC  
Lar. Small Map .....  
Land Wall Map .....  
Tracings .....  
Finance Map .....  
Finance Map .....  
Misc. ....