

Barton

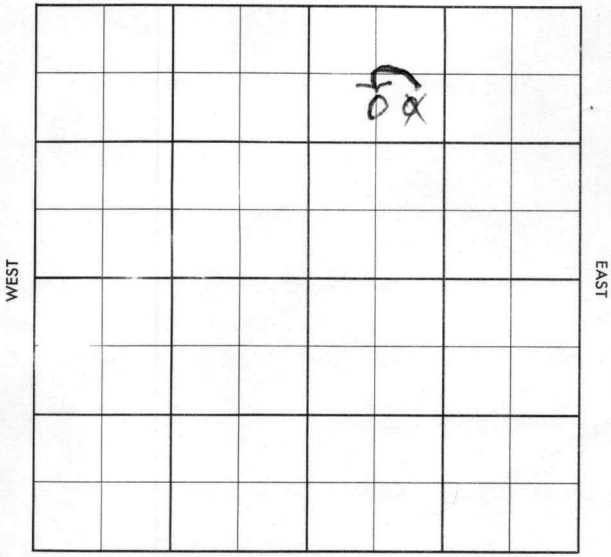
KANSAS

SECTION 3 TOWNSHIP 20 RANGE 12 W

WELL NO. #1 Musenberg "D"

COMPANY Crescent Corp.

NORTH



SOUTH

Barton

KANSAS

SEC.	TWP.	R.
3	20	12W

WELL NO. #1 Musenberg "D" FARM

COMPANY Crescent Corp

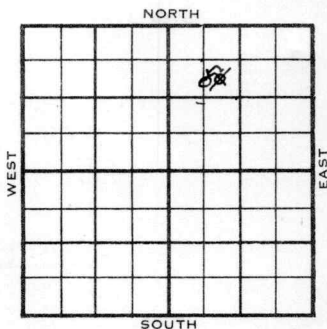
CONTRACTOR Hartman
Batchman

_____ Ft. from N. Line

_____ Ft. from S. Line

_____ Ft. from E. Line

_____ Ft. from W. Line



~~SE N W NE~~

C S $\frac{1}{2}$ NW NE

1955	ELEVATION	REPORT
	1802'	
11/9	m M I R	
12-14	Comm. 11-8-55	
	8 5/8" @ 139/150	
	DST 2873-85 op 1/2 hr. rec. 10' mud	
	1020/15"	
	DST 2929-50 op 1/2 hr. rec. 10' mud, 810/	
	15"	
	DST 2971-94 op 1 hr. rec. 20' mud, 0#	
	DST 3101-17 op 1/2 hr. rec. 40' mud,	
	1060/15"	
	DST 3120-38 op 1 hr. rec. 25' mud	
	720/15"	
	DST 3143-64 op 1/2 hr. rec. 20' mud, 0#	
	DST 3165-87 op 1 hr. rec. 160' msw,	
	1180/15"	
	DST 3229-52 op 1/2 hr. rec. 30' mud,	
	990/15"	
	DST 3254-70 op 1 hr. rec. 85' msw,	
	840/15"	
	DST 3266-88 op 1/2 hr. rec. 15' mud, 190#	
	DST 3290-3315 op 1 hr. 920' GIP rec.	
	80' ho&gcm, 90' froggy oil, 270/15"	
	DST 3321-43 op 1/2 hr. rec. 10' mud, 0#	
	D & A	
	Tp. 2723, H. 2963, BL. 3083, L. 3100	
	BKC 3343, C. 3356, A 3406,	
	/ TD 3455'	
		ABANDONED

County Barton Elev. _____
 Sec. 3 Twp. 20 Rge. 12W
 Company Crescent Corp.
 Farm Name Musenberg "D" No. 1

TOPS	DEPTH	LOG	DATUM
Anh.			
Tp.			
H.			
Tr.			
Dg.			
Bl.			
L.			
K.C.			
B.K.C.			
Ce.			
C.			
M.			
M.			
K.			
Mz.			
Mq.			
V.			
S.			
S.			
A.			
R.			
Pe.			
G.			
T.D.			

Loc. in Sec. SE NW NE
 Geol. _____
 Contr. Hartman
 Pool Batchman



Date Comm. MIR

Co.
 Lse.
 No.
 Sec.
 T.
 R.

(Handwritten mark)

SCOUT TICKET

DX-201

SEC.

TWP.

R.

3
WELL NO.

20

12W

1 Musenberg "D"
COMPANY

FARM

Crescent Corp.
CONTRACTOR

CORRECTION

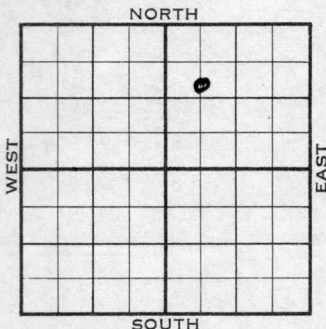
C S $\frac{1}{2}$ NW NE

990 FT. FROM N. LINE

FT. FROM S. LINE

FT. FORM E. LINE

660 FT. FROM W. LINE



Barton County

- LOCATION
 RIG UP
 DRILLING AND REMARKS:

Reported
SE NW NE

RECORD

CASED IN., FT.

SAND

GAS

OIL

TOTAL DEPTH

PRODUCTION

1ST 24 HRS. NAT.

1ST 24 HRS. AFTER SHOT

GAS CU. FT.

DRY HOLE

ABANDONED

DATE

SCOUT

DEC 14 1955

County Barton Elev. 1802

Sec. 3 Twp. 20 Rge. 12W

Company Crescent Corp.

FarmName Musenberg "D" No. 1

TOPS	DEPTH	LOG	DATUM
Anh.			
TP.	<u>2723</u>		<u>921</u>
H.	<u>2963</u>		<u>1161</u>
Tr.			
Dg.			
B.L.	<u>3083</u>		<u>1281</u>
L.	<u>3100</u>		<u>1298</u>
K.C.			
B.K.C.	<u>3343</u>		<u>1541</u>
Ce.			
C.	<u>3356</u>		<u>1554</u>
M.			
M.			
K.			
Mz.			
Ma.			
V.			
S.			
S.			
A.	<u>3406</u>		<u>1604</u>
R.			
PE.			
G.			
T.D.	<u>3455</u>		

Loc. in Sec. C S $\frac{1}{2}$ NW NE

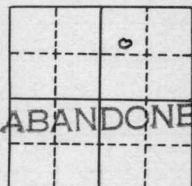
Geol.

Contr.

Hartman

Pool

Batchman



Date Comm. 11-8-55

DEC 14 1955

8 5/8" @ 139/150 DST 2873-85 open 1/2 hr

rec. 10' mud 1020/15" DST 2929-50

open 1/2 hr. rec. 10' mud 810/15"

DST 2971-94 open 1 hr. rec. 20' mud

Off DST 3101-17 open 1/2 hr. rec. 40' mud

1060/15" DST 3120-38 open 1 hr.

rec. 25' mud 720/15" DST 3143-64

open 1/2 hr. rec. 20' mud Off

DST 3165-87 open 1 hr. rec. 160' msw
1180/15" · DST 3229-52 open $\frac{1}{2}$ hr.
rec. 30' mud 990/15" DST 3254-70
open 1 hr. rec. 85' msw 840/15"
DST 3266-88 open $\frac{1}{2}$ hr. rec. 15' mud
190# DST 3290-3315 open 1 hr. 920' GIP
rec. 80' ho & gcm 90' froggy oil 270/15"
DST 3321-43 open $\frac{1}{2}$ hr. rec. 10' mud
0#

D & A

R. G.

DEC 29 1955