


Section 4 Township 20 Range 12 W

Well No. # 1 Werner

Company W. J. Coppinger

NORTH



SOUTH

Barton

KANSAS

Sec. 4 Twp. 20 R. 12 W

Well No. # 1 Werner Farm

W. J. Coppinger Company

Coppinger Contractor

Wildcat

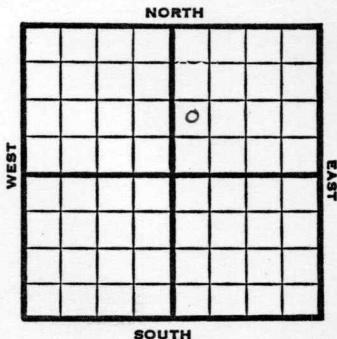
Ft. from N. Line

990 Ft. from S. Line

Ft. from E. Line

330 Ft. from W. Line

NW SW NE



1951

Elev. 1815'

REPORT

5/23

Spud 5-10-51

8" @ 222 Anhy 620' Heeb 2998'

Lans. 3139'

DST 3169-93 open 1 hr. rec 40' OCM, 50' SW

D<sub>r</sub>lg. 3193'

8/29

Spud 5-10-51

Oil well TD 3402' 8" @ 222

Anhy 620' Heeb 2998' Lans. 3139'

DST 3169-93 open 1 hr. rec 40' OCM 50' SW

DST 3272-78 open 1/2 hr. rec 5' GCM

Arb. 3384-90 TD 3402

S/1 1/4 BOPH 500 A S/4 BOPH

Comp. 182 BOPD 10% water

COMPLETED

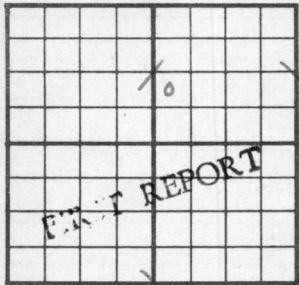
County **Barton** State **Kansas**

Sec. **4** (Blk. Twp.) **20** (Sur. Rge.) **12W** Map No.

Operator **W. J. Coppinger**

Well No. **1** Farm **Werner**

Elev. **1815** Location **NW SW NE**



**990** Ft. From **S** Line **NE**

**330** Ft. From **W** Line **Quarter**

1st. Report **MAY 23 1951**

Completion

Remarks

**Coppinger - Contr.**

Spudding Date **5-10-51**

Drlg. Data **Wildcat**

**8" @ 222 Anhy 620 Heeb. 2998**

**Lans. 3139 DST 3169-93 open 1 hr.**

**Rec. 40' ocm 50' sw drlg. 3193**

**J. E. TYRA**

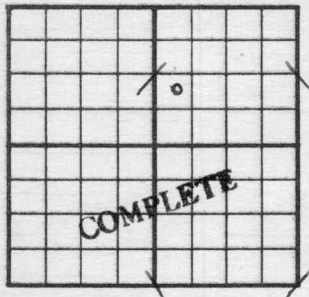
County Barton State Kansas

Sec. 4 (Blk. 20) (Sur. 12W) (Twp.) (Rge.) Map No.

Operator W. J. Coppinger

Well No. 1 Farm Werner

Elev. 1815 Location NW SW NE



990 Ft. From S Line NE

330 Ft. From W Line Quarter

1st. Report

Completion AUG 29 1951

Remarks Wildcat

Coppinger - Contr.

Spudding Date 5-10-51

Drlg. Data Oil well TD 3402

8" @ 222 Anhy 620 Heeb. 2998

Lans. 3139 DST 3169-93 open 1 hr.

Rec. 40' ocm 50' sw DST 3272-78

open  $\frac{1}{2}$  hr. Rec. 5' gcm Arb. 3384-90

TD 3402 S/  $1\frac{1}{4}$  boph 500 A S/ 4 boph

Comp. 182 bopd 10% water

J. E. TYRA