

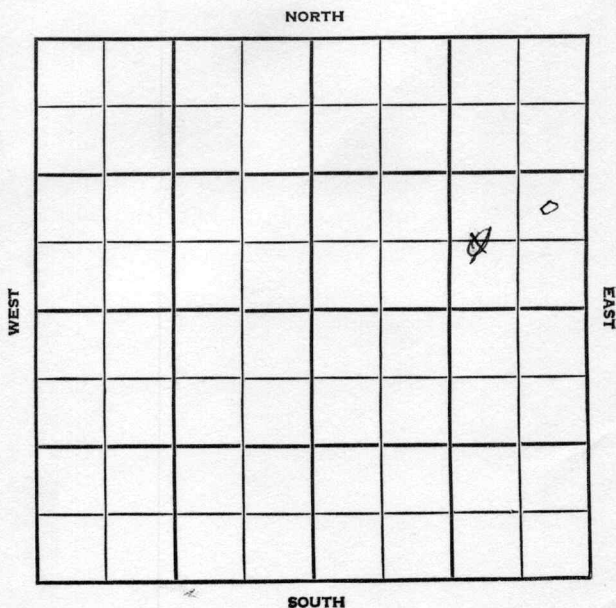
DX 78-1 Pawnee

KANSAS

Section 9 Township 20 Range 19W

Well No. #2 Ellis

Company M. B. Armer



Pawnee

KANSAS

SEC. 9	TWP. 20	R. 19W
-----------	------------	-----------

WELL NO. #2 Ellis FARM

COMPANY M.B. Armer

CONTRACTOR Co. Tools.

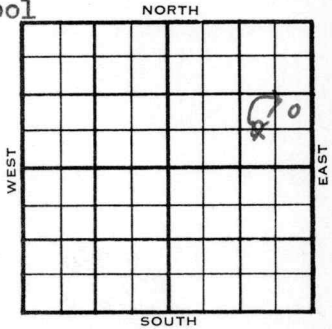
Oro Pool

Ft. from N. Line

~~660~~ 1250 Ft. from S. Line

~~990~~ 330 Ft. from E. Line

Ft. from W. Line



~~C W 1/2 SE NE~~

NE SE NE

1954	ELEVATION 2248'	REPORT
------	--------------------	--------

11/11 Spud 11-7-54
8" @ 137'
Drilg. 1060'

12/29 Spud 11-7-54
Oil Well
TD 4256'
8" @ 137'

Heeb 3696' Tor 3716' Lans 3745' Cong 4201'

DST 4202'-16' opn 1 hr, rec 2655' oil 1100#

DST 4216'-36' opn 1 hr, rec 2445' oil 30' froggy oil, 1000#

TD 4236'
5" @ 4256'

DST 4236'-56' opn 1 hr, gas in 15 min rec 690' wtr. 1000#

DD 4256' CO to 4256' 57/ 4207-27

FU 2950' oil 1 hr.

Comp 1914 bopd.

COMPLETED

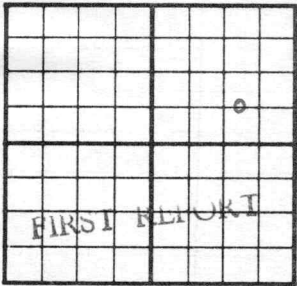
County **Pawnee** State **Kansas**

Sec. **9** (Blk. Twp.) **20** (Sur. Rge.) **19W** Map No.

Operator **M. B. Armer**

Well No. **2** Farm **Ellis**

Elev. Location **C W¹/₂ SE NE**



660 Ft. From **S** Line **NE**

990 Ft. From **E** Line Quarter

1st. Report **NOV 10 1954**

Completion

Remarks

Co. tools

Spudding Date **11-7-54**

Drlg. Data **Oro Pool**

8" @ 137 drlg. **1060**

FABEN GILSTRAP

Map No. _____ Sec. 9 Twp. 20 R. 19W

Well No. 2 Ellis

M. B. Armer Company

CORRECTION

Contractor

NE SE NE


SECTION PLAT

_____ Ft. from N. Line

1250 Ft. from S. Line

330 Ft. from E. Line

_____ Ft. from W. Line



Pawnee County

Location _____

Rig up _____

Drilling and Remarks:

Reported

C W $\frac{1}{2}$ SE NE

RECORD

Cased _____ in., _____ ft.

Sand _____

Gas _____

Oil _____

Total Depth _____

PRODUCTION

1st 24 hrs. Nat. _____

1st 24 hrs. after shot _____

Gas _____ Cu. Ft.

Dry Hole _____

Abandoned _____

Date

NOV 17 1954

FABEN GILSTRAP

19

Scout

