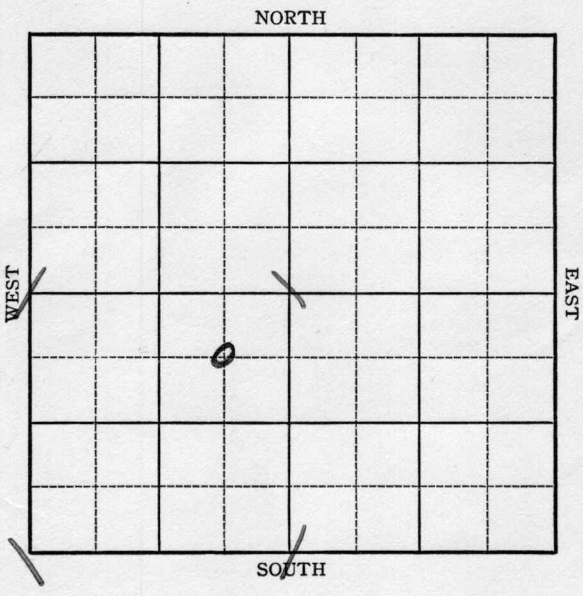


Section 8 Township 20 Range 19-W

Well No. #1 Johnson

Company Todd Delg.  
~~Phillips~~



O.W.W.O.

Sec. 8 Twp. 20 R. 19-W

Well No. #1 Johnson Farm  
Todd Drlg.  
~~Phillips~~ Company  
Todd Drlg. - Contr.

660 Ft. from N. Line

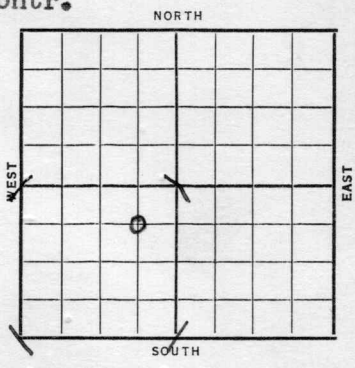
\_\_\_\_\_ Ft. from S. Line

660 Ft. from E. Line

\_\_\_\_\_ Ft. from W. Line

**CNE SW**

Elev. 2202



Date	REPORT
1937	
10/27	Mat'l. <span style="float: right;">4252</span>
11/5	B. R. <span style="float: right;">2202</span>
11/12	15" @ 202'. Drlg. 560'. <span style="float: right;">2050</span>
11/19	Anhy 1290'. Drlg. 2605'.
11/26	Kansas City 3702 Dlg. 3791 (Tel)
12/3	Fsg. 3883'.
12/10	T.D. 4056'. SD repairs. <span style="float: right;">4348</span>
12/17	Cong. 4125'. <span style="float: right;">2202</span>
	Cherty Viola 4252'.
	Drlg. 4272'. No shows Rept.
12/20	Top Siliceous 4348 T.D. 4393
	No show Dry & Abandoned

OVER

1937

12/22 Simp. shale & sand 4330'.  
Sil. 4348'.  
Cored 4360-70', recovered 6'  
porous Dolomite.  
No shows.  
T.D. 4417'.

ABANDONED

1953  
8/26

**Q.W.W.O.**  
Top 3397' Lans 3770' Cong. 4125'  
Viola 4252' Simp. 4335' Arb. 4345'  
RUR

10/14

Sil well TD 4417' Top 3397'  
Cong. 4125' Viola 4252'  
Simp. 4335' Arb. 4345'  
5" @ 4271 OTD 4417'  
Lans 3672' CO to 4236  
12/4178-82 12/4165-69 7/4153-55  
mud & SW 12/4147-51 20 BWPH  
PB 4140 33/4124-36 7½ BFPH  
10% oil. sd-oil-frac. 20 BFPH  
50% oil  
Comp. 281 BOPD 61% wtr.

COMPLETED

Map No. 80 Sec. 8 Twp. 20 R. 19W

Well No. 1 Johnson

Phillips Company

Contractor

FIRST REPORT

C NE SW

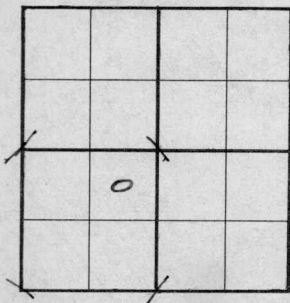
660 Ft. from N. Line

\_\_\_\_\_ Ft. from S. Line

660 Ft. from E. Line

\_\_\_\_\_ Ft. from W. Line

SECTION PLAT



Location \_\_\_\_\_

Rig up \_\_\_\_\_

Drilling and Remarks:

**Matl.**

RECORD

Cased \_\_\_\_\_ in., \_\_\_\_\_ ft.

Sand \_\_\_\_\_

Gas \_\_\_\_\_

Oil \_\_\_\_\_

Total Depth \_\_\_\_\_

PRODUCTION

1st 24 hrs. Nat. \_\_\_\_\_

1st 24 hrs. after shot \_\_\_\_\_

Gas \_\_\_\_\_ Cu. Ft.

Dry Hole \_\_\_\_\_

Abandoned \_\_\_\_\_

Date

OCT 27 1937

19

H. D. Hatfield Scout

Pawnee **KANSAS**

Map No. 80 Sec. 8 Twp. 20 R. 19W

Well No. 1 Johnson

Phillips Company

Contractor

ABANDONED

C NE SW

660 Ft. from N. Line

\_\_\_\_\_ Ft. from S. Line

660 Ft. from E. Line

\_\_\_\_\_ Ft. from W. Line

SECTION PLAT

	0		

Location \_\_\_\_\_

Rig up \_\_\_\_\_

Drilling and Remarks:

*Simp shale + sand*

*4330*

*sil 4348*

*Cored 4360-70*

*Rec 6' porous dol.*

*No shows*

*DYA*

RECORD

Cased \_\_\_\_\_ in., \_\_\_\_\_ ft.

~~Sand~~ *sil 4348*

Gas \_\_\_\_\_

Oil \_\_\_\_\_

Total Depth *4717*

PRODUCTION

1st 24 hrs. Nat. \_\_\_\_\_

1st 24 hrs. after shot \_\_\_\_\_

Gas \_\_\_\_\_ Cu. Ft.

Dry Hole \_\_\_\_\_

Abandoned \_\_\_\_\_

Date

DEC 22 1937 19

H. D. Hatfield

Scout



O.W.W.O.

County Pawnee State Kansas

Sec. 8 (Blk. Twp.) 20 (Sur. Rge.) 19W Map No.

Operator Todd Drlg. (was Phillips)

Well No. 1 Farm Johnson

Elev. 2202 Location C NE SW


660 Ft. From N Line SW

660 Ft. From E Line Quarter

1st. Report

Completion OCT 14 1953

Remarks O.W.W.O.

Todd Drlg. - Contr.

Spudding Date

Drlg. Data Oil well TD 4417

Top. 3397 Cong. 4125 Viola 4252

Simp. 4335 Arb. 4345 5" @ 4271 OTD 4417

Lens. 3672 CO to 4236 12. 4178-82

12/ 4165-69 7/ 4153-55 mud & sw

12/ 4147-51 20 bwph PB 4140

33/ 4124-36 7 1/2 bfph 10% oil

sd-oil-frac 20 bfph 50% oil

Comp. 281 bopd 61% wtr.

J. G. McGEHEE