

DX 78-1


Pawnee

KANSAS

Section 10 Township 20 Range 19W

Well No. #1 Josefeak

Company M. B. Armer



Pawnee

KANSAS

SEC.	TWP.	R.
10	20	19W

WELL NO. **1 Josefeak** FARM

COMPANY **M. B. Armer**

CONTRACTOR **Co. Tools**

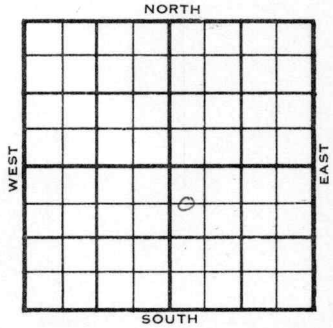
Oro

_____ Ft. from N. Line

_____ Ft. from S. Line

_____ Ft. from E. Line

_____ Ft. from W. Line



C W $\frac{1}{2}$ NW SE

	ELEVATION	REPORT
1955	2213	

5/26 Comm 5-11-55
8" @ 135
Drlg 3025

6/1 Comm 5-11-55
H 3677, Tr 3694, L 3726, BKC 4036,
C 4191, M 4278, TD 4288
8" @ 135, DST 4192-4207, open 1 hr
Rec 1260' so & gcsw, 120' wtr.
1163/30"
DST 4179-96 open 1 hr Rec 75' wty
mud 1215/30"
D & A

ABANDONED

Twp. _____ Pool _____

Co. _____ Farm _____

FIRST REPORT

FORM 513 REV. SUNRAY

County Pawnee ✓ Elev. _____

Sec. 10 Twp. 20 Rge. 19W

Company M. B. Armer

Farm Name Josefeak No. 1

TOPS	DEPTH	LOG	DATUM
Anh.			
TP.			
H.			
Tr.			
Dg.			
Bl.			
L.			
K.C.			
B.K.C.			
Ce.			
C.			
M.			
M.			
K.			
Mz.			
Me.			
V.			
S.			
S.			
A.			
R.			
PE.			
G.			
T.D.			

Loc. in Sec. C W $\frac{1}{2}$ NW SE


Geol. _____

Contr. _____

Co. tools _____

Pool _____

Oro _____



Date Comm. 5-11-55

8" @ 135 drlg. 3025

K-14

Co.
Lse.
No.
Sec.
T.
R.

County Pawnee Elev. 2213

Sec. 10 Twp. 20 Rge. 19W

Company M. B. Armer

FarmName Josefiak No. 1

TOPS	DEPTH	LOG	DATUM
Anh.			
Tp.			
H.	<u>3677</u>		<u>1464</u>
Tr.	<u>3674</u>		<u>1481</u>
Dg.			
BL.			
L.	<u>3726</u>		<u>1573</u>
K.C.			
B.K.C.	<u>4036</u>		<u>1823</u>
Ce.			
C.	<u>4191</u>		<u>1978</u>
M.	<u>4278</u>		<u>2065</u>
M.			
K.			
Mz.			
Me.			
V.			
S.			
S.			
A.			
R.			
PE.			
G.			
T.D.	<u>4288</u>		

Loc. in Sec. C W $\frac{1}{2}$ NW SE
250' WL

Geol. _____

Contr. _____

Pool _____



Date Comm. 5-11-55

JUN 1 1955

8" @ 135 DST 4192-4207 open 1 hr.

Rec. 1260' so & gcsw. 120' wtr. 1163/30"

DST 4179-96 open 1 hr. Rec. 75' wty mud

1215/30"

D & A

Co.

Lse.

No.

Sec.

T.

R.