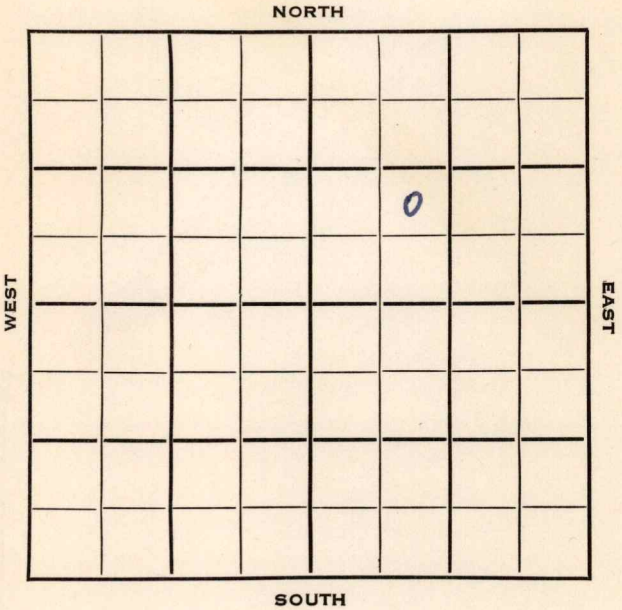


Section 30 Township 19 Range 5 W

Well No. # 1 Neel

Company Trans-Era et al



McPherson KANSAS

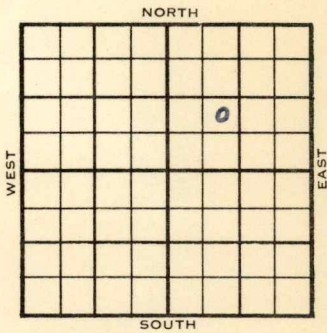
SEC.	TWP.	R.
30	19	5W ✓

WELL NO. 1 Neel FARM

COMPANY Trans-Era et al

CONTRACTOR Trans-Era Wildcat

_____ Ft. from N. Line
 990 _____ Ft. from S. Line
 _____ Ft. from E. Line
 990 _____ Ft. from W. Line



NE SW NE

1953	ELEVATION 1615'	REPORT
------	--------------------	--------

11/18 Spud 11-14-53
 8" @ 180'
 WOC

1954
 2/17 Spud 11-14-53
 Oil Well
 TD 3418'
 8" @ 180'
 Br lime 2763', Lans 2784', Cong 3384'
 DST 3384-95', opn 1 hr., rec. 1380'
 gas, 100' oil, 775#
 Miss 3409'
 DST 3410-18', opn 1 hr., rec. 1500'
 gas, 114' O & gcm, 110' gassy oil, 40'
 wtr, 695#
 TD 3418'
 5" @ 3411'
 CO to 3418'
 S/ 1-2/3 boph 5% wtr. 3 hrs.
 Sd-frac, S/10 BOPH 25% wtr.
 P/80 bopd
 C omp. 175 bopd 24% wtr.

COMPLETED

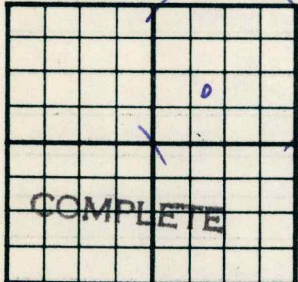
County McPherson State Kansas

Sec. 30 (Blk. 19 (Sur. 5W (Twp. Rge.) Map No.

Operator Trans-Era etal.

Well No. 1 Farm Neel

Elev. 1615 Location NE SW NE



990 Ft. From S Line NE

990 Ft. From W Line Quarter

Ist. Report

Completion FEB 17 1954

Remarks Wildcat

Trans-Era - Contr.

Spudding Date 11-14-53

Drlg. Data Oil well TD 3418

8" @ 180 Br. lime 2763 Lans. 2784

Cong. 3384 DST 3384-95 open 1 hr.

Rec. 1380' gas 100' oil 775#

Miss. 3409 DST 3410-18 open 1 hr.

Rec. 1500' gas 114' o & gcm 110' gassy

oil 40' wtr. 695# TD 3418

5" @ 3411 CO to 3418 S/ 1 2/3 boph

5% wtr. 3 hr. sd-frac S/ 10 boph

25% wtr. P/ 80 bopd

Comp. 175 bopd 24% wtr.