



Pawnee KANSAS

SEC.	TWP.	R.
15	20	20W

WELL NO. 1 Harms-Spruill FARM

COMPANY Republic Natural

CONTRACTOR Nat. Gas & Oil

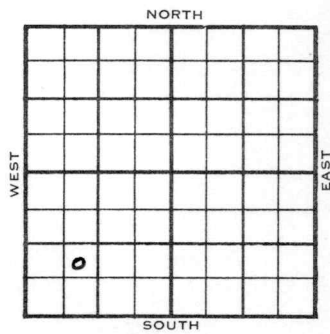
Wildcat

\_\_\_\_\_ Ft. from N. Line

990 \_\_\_\_\_ Ft. from S. Line

\_\_\_\_\_ Ft. from E. Line

990 \_\_\_\_\_ Ft. from W. Line



NE SW SW

	ELEVATION	REPORT
1954	2216'	
7/7		Spudding 7-3-54 10" @ 204 Anhy 1361 Drlg. 2000
7/21		Heeb 3653', Lans 3707', Basal Penn. zo 4196' DST 4191-4243', 1 hr., 150' hly ocm, 1050# DST 4243-64', 1 hr., 50' M, 700# Miss 4258' DST 4264-90', 1 hr., 64' SOCM, 1190# Drlg. 4300'
8/4		Spud 7-3-54 D & A TD 4506 10" @ 204 Anhy 1361 Heeb 3653 Lans. 3707 DST 4191-4243 open 1 hr rec 150' HOcm 1050# DST 4243-64 open 1 hr rec 50' mud. 700# Miss 4258 DST 4264-90 open 1 hr. rec 64' SOCM 1190# DST 4383-4402 open 1 hr rec 50' WCM 1300# Viola 4405 PreCamb 4488 TD 4506' D & A

**ABANDONED.**

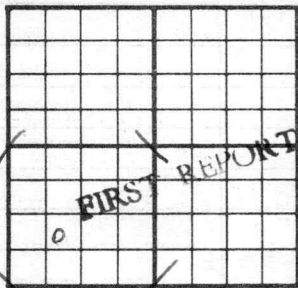
County **Pawnee** State **Kansas**

Sec. **15** (Blk. Twp.) **20** (Sur. Rge.) **20W** Map No.

Operator **Republic Natural**

Well No. **1** Farm **Harms-Spruill**

Elev. Location **NE SW SW**



**990** Ft. From **S** Line **SW**

**990** Ft. From **W** Line Quarter

1st. Report **JUL 7 1954**

Completion

Remarks

**Nat. Gas & Oil - Contr.**

Spudding Date **7-3-54**

Drlg. Data **Wildcat**

**10" @ 204 Anhy 1361 drlg. 2000**

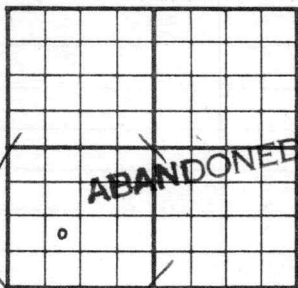
County Pawnee State Kansas

Sec. 15 (Blk. 20) (Sur. Rge.) 20W Map No.

Operator Republic Natural

Well No. 1 Farm Harms-Spruill

Elev. 2216 Location NE SW SW



990 Ft. From S Line SW

990 Ft. From W Line Quarter

Ist. Report

Completion AUG 4 1954

Remarks Wildcat

Nat. Gas & Oil - Contr.

Spudding Date 7-3-54

Drlg. Data D & A TD 4506

10" @ 204 Anhy 1361 Heeb. 3653

Lans. 3707 DST 4191-4243 open 1 hr.

Rec. 150' hocm 1050# DST 4243-64

open 1 hr. Rec. 50' mud 700#

Miss. 4258 DST 4264-90 open 1 hr.

Rec. 64' socm 1190# DST 4383-4402

open 1 hr. Rec. 50' wcm 1300#

Viola 4405 PreCamb. 4488 TD 4506

D & A

J. G. McGEHEE