

KANSAS

Barton

FORM 51 IOM 12-46 PETROL


Section 18 Township 20 Range 13-W

Well No. 1 H. Harrison

Company Phil-Han

Harrison Pool

NORTH



SOUTH

Sec. 18 Twp. 20 R. 13W

Well No. #1 H. Harrison Farm

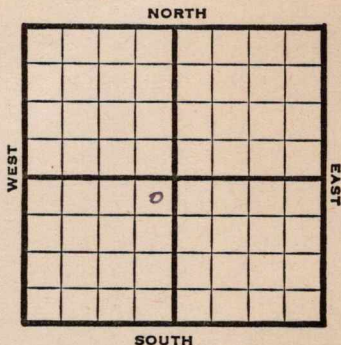
Phil-Han Company
Harrison

330 Ft. from N. Line

_____ Ft. from S. Line

330 Ft. from E. Line

_____ Ft. from W. Line



NE SW

1947

Elev. 1881

REPORT

9/24

8" @ 335'
Anhy. 785'
Drlg. 1825'

10/1

Lansing 3237'
Drlg. 3425'

10/8

Arbuckle 3510'
TD 3555

ABANDONED

Map No. _____ Sec. 18 Twp. 20 R. 13W

Well No. 1 H. Harrison

Phil-Hen Company

FIRST REPORT Contractor

NE SW

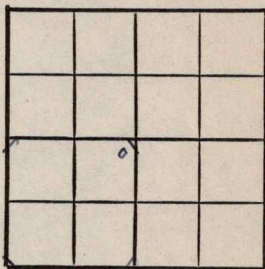
SECTION PLAT

330 Ft. from N. Line

_____ Ft. from S. Line

330 Ft. from E. Line

_____ Ft. from W. Line



Barton County

Location _____

Rig up _____

Drilling and Remarks:

8" @ 335

Anhy 785

drlg. 1825

RECORD

Cased _____ in., _____ ft.

Sand _____

Gas _____

Oil _____

Total Depth _____

PRODUCTION

1st 24 hrs. Nat. _____

1st 24 hrs. after shot _____

Gas _____ Cu. Ft.

Dry Hole _____

Abandoned _____

Date

SEP 24 1947 19

S. J. LEWIS Scout

Kansas

Map No. 82 Sec. 18 Twp. 20 R. 13W

Well No. 1 H. Harrison

Phil-Han Company

ABANDONED Contractor

NE SW

E 4/1881
SECTION PLAT

330 Ft. from N. Line

_____ Ft. from S. Line

330 Ft. from E. Line

_____ Ft. from W. Line

		o	

Barton County

Location _____

Rig up _____

Drilling and Remarks:

Cur 83510

RECORD

Cased _____ in., _____ ft.

Sand _____

Gas _____

Oil _____

Total Depth 3055

PRODUCTION

1st 24 hrs. Nat. _____

1st 24 hrs. after shot _____

Gas _____ Cu. Ft.

Dry Hole _____

Abandoned _____

Date

OCT 8 1947

19

S. J. LEWIS

Scout