


Section 33 Township 20 Range 23W

Well No. #1 Jedlicka

Company Alladin Petroleum et al  
(Amerada Farmout)

NORTH



SOUTH

Sec. 33 Twp. 20 R. 23-W

Well No. #1 Jedlicka Farm  
Aladdin Petr. et al Company

(Wildcat)

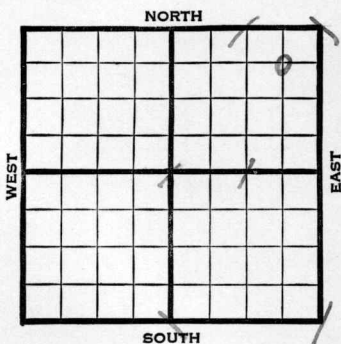
660 Ft. from N. Line

\_\_\_\_\_ Ft. from S. Line

660 Ft. from E. Line

\_\_\_\_\_ Ft. from W. Line

Elev. 2224



1940	REPORT
10/16	Derrick.
10/24	"
10/31	"
11/7	"
11/14	"
11/21	13" - 250' WOC.
11/27	Anhy 1425' Drlg. 2400'
12/5	Winnefield 2365' Ft. Riley 2430'
	B. Wreford 2665' T.D. 3564'
	Drill pipe stuck.
12/12	Topeka 3345' Lans. 3711'
	Drlg. 4350'
12/19	Cong. 4331' Miss. 4348'
	Kind. 4510' Viola 4539'
	Drlg. 4690' No shows.
12/23	Arb. 4770'
	T.D. 4872'
	No shows.
	ABANDONED

Map No. 79 Sec. 33 Twp. 20 R. 23W

Well No. 1 Jedlicka

Aladdin Petroleum etal Company

(Amerada Farmout) Contractor

FIRST REPORT

C NE NE

660 Ft. from N. Line


         Ft. from S. Line

660 Ft. from E. Line

         Ft. from W. Line

WILDCAT

SECTION PLAT



Location                                 

Rig up                                 

Drilling and Remarks:

**Derrick**

RECORD

Cased                  in.,                  ft.

Sand                                 

Gas                                 

Oil                                 

Total Depth                                 

PRODUCTION

1st 24 hrs. Nat.                                 

1st 24 hrs. after shot                                 

Gas                                  Cu. Ft.

Dry Hole                                 

Abandoned                                 

Date

OCT 16 1940

Map No. 79 Sec. 33 Twp. 20 R. 23W

Well No. 1 Jedlicka

Aladdin Petroleum etal Company  
(Amerada Farmout)  
Contractor

ABANDONED

C NE NE

660 Ft. from N. Line

\_\_\_\_\_ Ft. from S. Line

660 Ft. from E. Line

\_\_\_\_\_ Ft. from W. Line

WILDCAT

SECTION PLAT

			o

Location \_\_\_\_\_

Rig up \_\_\_\_\_

Drilling and Remarks:

*Cr & 4770*  
*Noshows*

RECORD

Cased \_\_\_\_\_ in., \_\_\_\_\_ ft.

Sand \_\_\_\_\_

Gas \_\_\_\_\_

Oil \_\_\_\_\_

Total Depth 4872

PRODUCTION

1st 24 hrs. Nat. \_\_\_\_\_

1st 24 hrs. after shot \_\_\_\_\_

Gas \_\_\_\_\_ Cu. Ft.

Dry Hole \_\_\_\_\_

Abandoned \_\_\_\_\_

Date

DEC 23 1940 19

S. J. LEWIS Scout