


Section 19 Township 20 Range 13W

Well No. #1 Titus

Company Western Exploration

Wildcat

NORTH



SOUTH

KANSAS

Barton

Sec. 19

Twp.

20

R.

13-W

Well No. #1 Titus

Farm

Western Exploration

Company

NE NW

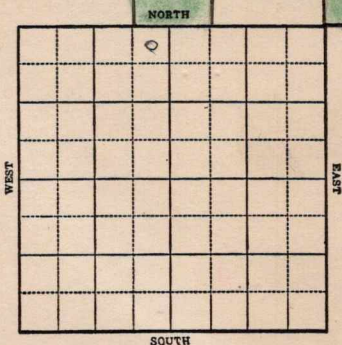
330 Ft. from N. Line

Ft. from S. Line

330 Ft. from E. Line

Ft. from W. Line

Elev. 1882



1943

R E P O R T

12-29

8" at 374'
1100 Artesian water
Skid Rig

1944

1-5

8" at 525'
Anhy 765'
Drilling 1251'

1/12

Topeka 2864'
Drlg. 3010'

Running 5' higher on Topeka than
Palmer-Mid-Cont. #1 Harrison Producer--
NW NW NE 18-20S-13W

Running 11' lower on Topeka than
Atlantic #1 Titus SE SE SW dry hole
in 30-20S-13W (Mr. Woolley)

1/19

Lans 3251
Sat 3398-3400
Gong. 3425
Arb 3517
Sat 3227-30 TD
5" @ 3224
Rust

1/26

"

2/5

Drilled plug to old total depth
3531 acid
Swabbed 1/3 barrel oil per hour
Show gas - no water (Telegram)

OVER

748636

1944

2-9 TD 3536' -- 100 acid
100 and 150' oil in 24 hours

2/24 Top Arbuckle 3517

5" - 3524

T.D. 3545

Acidized with a total of 6100 gallons
Swabbed 5 bbls oil per hour for 6 hours
no water (Tel)

Running 20' lower on Siliceous Lime (Arb.)
than Palmer-Mid-Continent producer in NW NW
NE 18-20-13W

Running 84' higher on Arbuckle than Branine
& Goering #1 Pursell dry hole in NW corner
SE/4 of 20-20-13W-1 $\frac{1}{4}$ Mi. SE. (Mr. Beekley)

3/1 TD 3562

Swab 15 fluid aday 50% water.

3/8 5" @ 3524

Arb 3517

TD 3576

6100 acid

Water.

ABANDONED

KANSAS

Map No. 82 Sec. 19 Twp. 20 R. 13W

Well No. 1 Titus

Western Exploration Company

FIRST REPORT Contractor

NE NW

SECTION PLAT


330 Ft. from N. Line

_____ Ft. from S. Line

330 Ft. from E. Line

11 Ft. from W. Line

offset



Wildcat

Location _____

Rig up _____

Drilling and Remarks:

8" - 374
1100 Artesian
Water
Skid Rig

RECORD

Cased _____ in., _____ ft.
Sand _____
Gas _____
Oil _____
Total Depth _____

PRODUCTION

1st 24 hrs. Nat. _____
1st 24 hrs. after shot _____
Gas _____ Cu. Ft.
Dry Hole _____
Abandoned _____

Date

DEC 29 1943 19

S. J. LEWIS Scout

KANSAS
 Map No. 82 Sec. 19 Twp. 20 R. 13W

Well No. 1 Titus

Western Exploration Company

ABANDONED

Contractor

NE NW

SECTION PLAT

330 Ft. from N. Line

_____ Ft. from S. Line

330 Ft. from E. Line

_____ Ft. from W. Line

		0	

Titus Pool

Location _____

Rig up _____

Drilling and Remarks:

*Core 83517
 5' 03524
 6100 quad
 Water*

RECORD

Cased _____ in., _____ ft.

Sand _____

Gas _____

Oil _____

Total Depth 3576

PRODUCTION

1st 24 hrs. Nat. _____

1st 24 hrs. after shot _____

Gas _____ Cu. Ft.

Dry Hole _____

Abandoned _____

Date

MAR 8 1944 19

S. J. LEWIS Scout