

Scott

KANSAS

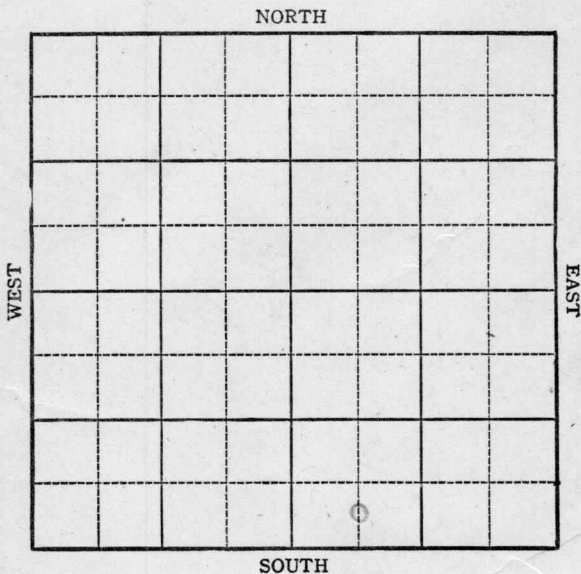
FORM 51 5M BR1X

O.W.W.O.

Section 10 Township 20 Range 33W

Well No. #2 Roark

Company Shallow Water Ref.
F.G. Holl et al



KANSAS

Scott

Sec. 10 Twp. 20 R. 33W

Well No. # 2 Roark Farm

Shallow Wtr Ref.
F.G. Holl et al

Company

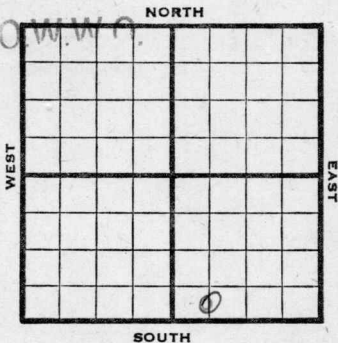
Shallow-water

_____ Ft. from N. Line

330 Ft. from S. Line

_____ Ft. from E. Line

660 Ft. from W. Line



C S L SW SE

1945 Elev. - R E P O R T

1/24	Location
1/31	"
2/7	R U R
2/14	10" @ 250 Drlg 500
2/21	Drlg 4050
3/7	Miss 4612-20 TD 5" @ 4618 RUST
3/14	TD 4670 1500 acid pump 1 oil PH
3/23	Pump 197 oil plus 40% water.
3/29	5000 acid swb. 1/2 oil plus 2 W PH
4/4	Miss 4612 5" @ 4618 TD 4672 5000 acid

ABANDONED

OVER

1950

O.W.W.O.

11/29

Marmaton 4308'
Miss 4612'
5" @ 4618'
OTD 4672
PB 4320
48/4308-18 SSO
1000 A Est. 15 BOPD 3000 A
water

12/6

D&A TD 4320
Marmaton 4308' Miss 4612
5" @ 4618' OTD 4672
PB 4320 48/4308-18 SSO
1000A 15 bopd 3000 A wtr
D&A

ABANDONED

Pool Name Shallow-water

Map No. NM Sec. 10 Twp. 20 R. 33W

Well No. 2 Roark

F. G. Holl etal Company

FIRST REPORT

Contractor

C S L SW SE

SECTION PLAT

_____ Ft. from N. Line

330 Ft. from S. Line

_____ Ft. from E. Line

660 Ft. from W. Line

Scott

Location X

Rig up _____

Drilling and Remarks:

RECORD

Cased _____ in., _____ ft.

Sand _____

Gas _____

Oil _____

Total Depth _____

PRODUCTION

1st 24 hrs. Nat. _____

1st 24 hrs. after shot _____

Gas _____ Cu. Ft.

Dry Hole _____

Abandoned _____

Date

JAN 24 1945 19

S. J. LEWIS

Scout

Pool Name Shallow Water

Map No. NM Sec. 10 Twp. 20 R. 33W

Well No. 2 Roark

F.G.Holl etal Company

ABANDONED, Contractor

C S L SW SE

SECTION PLAT

 Ft. from N. Line

330 Ft. from S. Line

 Ft. from E. Line

660 Ft. from W. Line

Scott County

Location

Rig up

Drilling and Remarks:

*Miss #612
5" @ 4615.
5000 acid*

RECORD

Cased in., ft.

Sand

Gas

Oil

Total Depth 4672

PRODUCTION

1st 24 hrs. Nat.

1st 24 hrs. after shot

Gas Cu. Ft.

Dry Hole

Abandoned

Date

APR 4 1945 19

S. J. LEWIS Scout

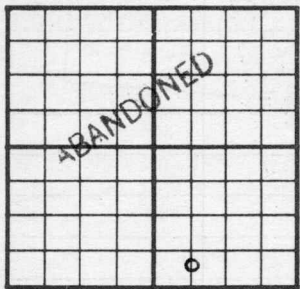
County Scott State Kansas

Sec. 10 (Blk. 20) (Sur. 33W) (Twp. Rge.) Map No.

Operator Shallow Water Ref.

Well No. 2 Farm Roark

Elev. _____ Location C S L SW SE



330 Ft. From S Line SE

660 Ft. From W Line Quarter

Ist. Report _____

Completion DEC 6 1950

Remarks OWWO

Spudding Date _____

Drlg. Data D & A TD 4320

Marmaton 4308 Miss. 4612 5" @ 4618

OTD 4672 PB 4320 48/ 4308-18 SSO

1000 A 15 bopd 3000 A water

D & A

J. E. TYRA