

?cPherson

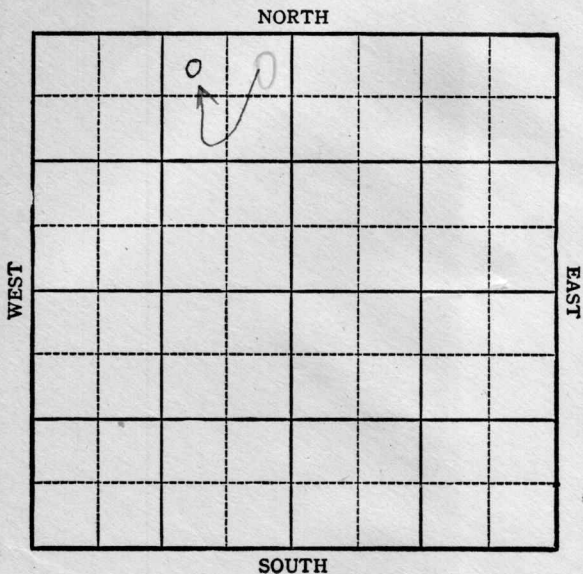
KANSAS

FORM 51 5M BR1X

Section 1 Township 21 Range 1W

Well No. #1 Voth

Company Epke etal



1

21

1W

Sec. \_\_\_\_\_ Twp. \_\_\_\_\_ R. \_\_\_\_\_

Well No. **1 Voth** Farm \_\_\_\_\_

**Epke etal** Company \_\_\_\_\_

**Wildcat**

330 Ft. from N. Line

\_\_\_\_\_ Ft. from S. Line

**940**

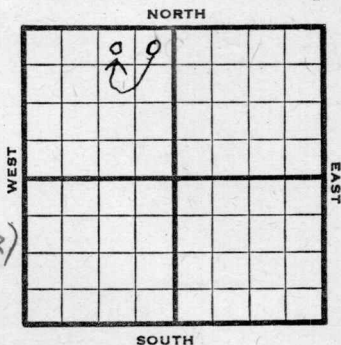
~~330~~

\_\_\_\_\_ Ft. from E. Line

(of NW QTR)

\_\_\_\_\_ Ft. from W. Line

**NW NE NW**



1944 **R E P O R T**

11/22

10" @179  
1520  
All 160 except 20A

11/29

La s 2335 Miss 2982 Drlg. 3022

12/6

Lans 2335  
Miss 2982  
TD 3027 1/2

**ABANDONED**

Pool Name Wildcat

Map No. 43 Sec. 1 Twp. 21 R. 1W

Well No. 1 Voth

Epke etal Company

FIRST REPORT Contractor

NE NW

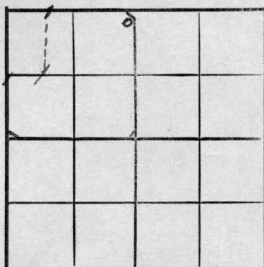
330 Ft. from N. Line

\_\_\_\_\_ Ft. from S. Line

330 Ft. from E. Line

\_\_\_\_\_ Ft. from W. Line

SECTION PLAT



McPherson

Location \_\_\_\_\_

Rig up \_\_\_\_\_

Drilling and Remarks:

10" - 179

1520

*all 160 except  
20 A*

RECORD

Cased \_\_\_\_\_ in., \_\_\_\_\_ ft.

Sand \_\_\_\_\_

Gas \_\_\_\_\_

Oil \_\_\_\_\_

Total Depth \_\_\_\_\_

PRODUCTION

1st 24 hrs. Nat. \_\_\_\_\_

1st 24 hrs. after shot \_\_\_\_\_

Gas \_\_\_\_\_ Cu. Ft.

Dry Hole \_\_\_\_\_

Abandoned \_\_\_\_\_

Date

NOV 22 1944

19

S. J. LEWIS

Scout

Pool Name Wildcat

Map No. 13 Sec. 1 Twp. 21 R. 1W

Well No. 1 Voth

Epike etal Company

CORRECTION Contractor

NW NE NW

**SECTION PLAT**

330 Ft. from N. Line

\_\_\_\_\_ Ft. from S. Line

990 Ft. from E. Line

\_\_\_\_\_ Ft. from W. Line


McPherson

Location \_\_\_\_\_

Rig up \_\_\_\_\_

Drilling and Remarks:  
reported NE NW

**RECORD**

Cased \_\_\_\_\_ in., \_\_\_\_\_ ft.

Sand \_\_\_\_\_

Gas \_\_\_\_\_

Oil \_\_\_\_\_

Total Depth \_\_\_\_\_

**PRODUCTION**

1st 24 hrs. Nat. \_\_\_\_\_

1st 24 hrs. after shot \_\_\_\_\_

Gas \_\_\_\_\_ Cu. Ft.

Dry Hole \_\_\_\_\_

Abandoned \_\_\_\_\_

Date

DEC 6 1944 19

S. J. LEWIS Scout

Pool Name Wildcat

Map No. \_\_\_\_\_ Sec. 1 Twp. 21 R. 1W

Well No. 1 Voth

Epke et al \_\_\_\_\_ Company

ABANDONED \_\_\_\_\_ Contractor

NW NE NW

**SECTION PLAT**

330 Ft. from N. Line

\_\_\_\_\_ Ft. from S. Line

990 Ft. from E. Line

\_\_\_\_\_ Ft. from W. Line

	o		

McPherson

Location \_\_\_\_\_

Rig up \_\_\_\_\_

Drilling and Remarks:

*Lease 2335  
Miss 2982.*

**RECORD**

Cased \_\_\_\_\_ in., \_\_\_\_\_ ft.

Sand \_\_\_\_\_

Gas \_\_\_\_\_

Oil \_\_\_\_\_

Total Depth 3027 1/2

**PRODUCTION**

1st 24 hrs. Nat. \_\_\_\_\_

1st 24 hrs. after shot \_\_\_\_\_

Gas \_\_\_\_\_ Cu. Ft.

Dry Hole \_\_\_\_\_

Abandoned \_\_\_\_\_

Date

DEC 6 1944 19

S. J. LEWIS Scout