

KANSAS

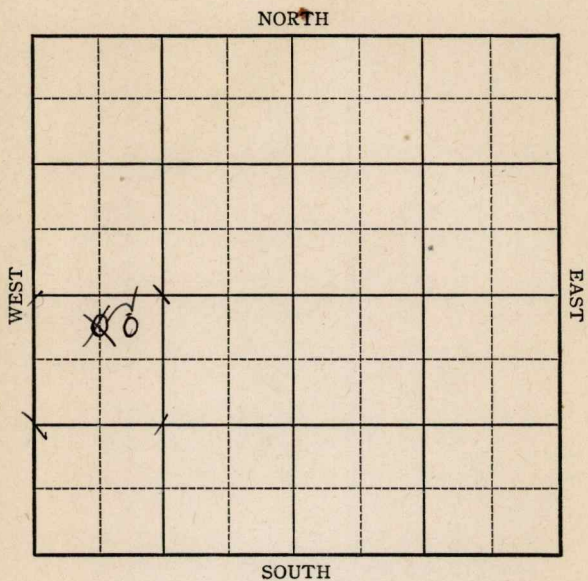
Rice

FORM 51 5M 1-42 PETROL

Section 25 Township 19 Range 6-W

Well No. #2 Anderson

Company Shade & Berry



Sec. 25 Twp. 19 R. 6-W

Well No. #2 Anderson Farm

Shade & Berry Company

Smyers

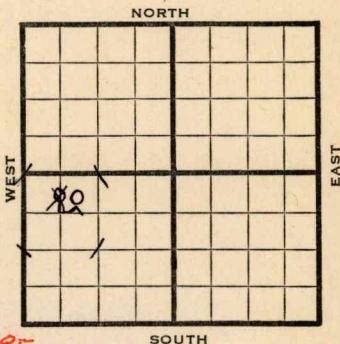
330 Ft. from N. Line

\_\_\_\_\_ Ft. from S. Line

\_\_\_\_\_ Ft. from E. Line

990  
~~660~~

\_\_\_\_\_ Ft. from W. Line



~~C~~ ~~NL~~ ~~NE~~ NW SW *El. 1585*

1943

## REPORT

- 1/27 Rotary.
- 2/3 8" @ 210'  
Drlg. 940'
- 2/10 2911' fsg. drill pipe.
- 2/17 " " " "
- 2/24 **Lans 2900** - -  
**Miss 3346-51 TD**  
5" Casing set 3341 RUST.
- 3/3 TD 3372½'  
2800' oil 7 hrs  
Swab 12 bbls oil per hr trace water.
- 3/10 **Miss. 3346**  
5" @ 3341'  
T.D. 3372½'  
Pump 512 Pot.  
Gravity 37

**COMPLETED**

KANSAS

Map No. 48 Sec. 25 Twp. 19 R. 6W

Well No. 2 Anderson

Shade & Berry Company

FIRST REPORT Contractor

C NL NW SW

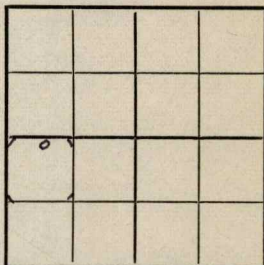
SECTION PLAT

330 Ft. from N. Line

\_\_\_\_\_ Ft. from S. Line

\_\_\_\_\_ Ft. from E. Line

660 Ft. from W. Line



SMYRES POOL

Location \_\_\_\_\_

Rig up \_\_\_\_\_

Drilling and Remarks:

Rotary

RECORD

Cased \_\_\_\_\_ in., \_\_\_\_\_ ft.

Sand \_\_\_\_\_

Gas \_\_\_\_\_

Oil \_\_\_\_\_

Total Depth \_\_\_\_\_

PRODUCTION

1st 24 hrs. Nat. \_\_\_\_\_

1st 24 hrs. after shot \_\_\_\_\_

Gas \_\_\_\_\_ Cu. Ft.

Dry Hole \_\_\_\_\_

Abandoned \_\_\_\_\_

Date

JAN 27 1943 19

S. J. LEWIS Scout

**KANSAS**  
Map No. 48 Sec. 25 Twp. 19 R. 6W

Well No. 2 Anderson

Shade & Berry Company

CORRECTION Contractor

NE NW SW

SECTION PLAT

330 Ft. from N. Line

\_\_\_\_\_ Ft. from S. Line

\_\_\_\_\_ Ft. from E. Line

990 Ft. from W. Line

|   |  |  |  |
|---|--|--|--|
|   |  |  |  |
|   |  |  |  |
| o |  |  |  |
|   |  |  |  |

SMYRES POOL

Location \_\_\_\_\_

Rig up \_\_\_\_\_

Drilling and Remarks:

Reported

C NL NW SW

RECORD

Cased \_\_\_\_\_ in., \_\_\_\_\_ ft.

Sand \_\_\_\_\_

Gas \_\_\_\_\_

Oil \_\_\_\_\_

Total Depth \_\_\_\_\_

PRODUCTION

1st 24 hrs. Nat. \_\_\_\_\_

1st 24 hrs. after shot \_\_\_\_\_

Gas \_\_\_\_\_ Cu. Ft.

Dry Hole \_\_\_\_\_

Abandoned \_\_\_\_\_

Date

FEB 3 1943 19

S. J. LEWIS Scout

**KANSAS**

Map No. 118 Sec. 25 Twp. 19 R. 6W

Well No. 2 Anderson

Shade & Berry Company

COMPLETED Contractor

NE NW SW

330 Ft. from N. Line

\_\_\_\_\_ Ft. from S. Line

\_\_\_\_\_ Ft. from E. Line

990 Ft. from W. Line

**SECTION PLAT**

|   |  |  |  |
|---|--|--|--|
|   |  |  |  |
|   |  |  |  |
| 0 |  |  |  |
|   |  |  |  |

**SMYRES POOL**

Location \_\_\_\_\_

Rig up \_\_\_\_\_

Drilling and Remarks:

*Miss 3346*  
*5" @ 3341*  
*Pump 512 P & Y*

*37° 42'*

**RECORD**

Cased \_\_\_\_\_ in., \_\_\_\_\_ ft.

Sand \_\_\_\_\_

Gas \_\_\_\_\_

Oil \_\_\_\_\_

Total Depth 3372 1/2

**PRODUCTION**

1st 24 hrs. Nat. \_\_\_\_\_

1st 24 hrs. after shot \_\_\_\_\_

Gas \_\_\_\_\_ Cu. Ft.

Dry Hole \_\_\_\_\_

Abandoned \_\_\_\_\_

Date

MAR 10 1943 19

S. J. LEWIS Scout