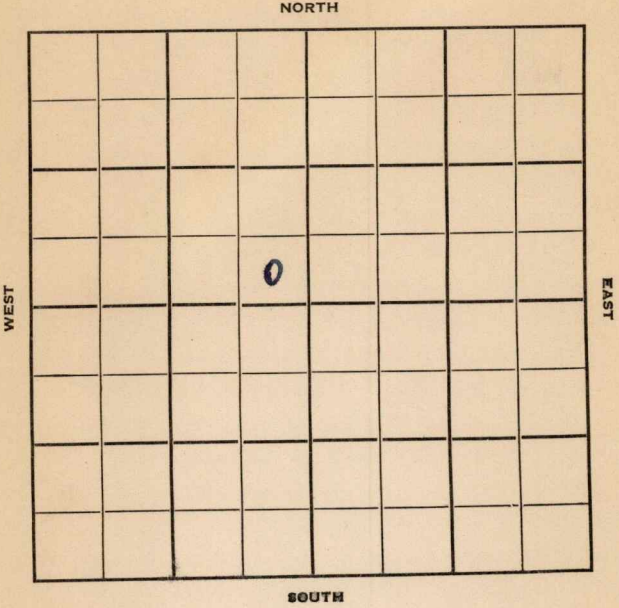


Rice **KANSAS**

Section 27 Township 19 Range 8 W

Well No. # 1 Steward

Company Dozier Oil



Rice

KANSAS ✓

Sec. 27 Twp. 19 R. 8W

Well No. #1Steward Farm

Dozier Oil Company

Stagg Drlg. Contractor
Wildcat

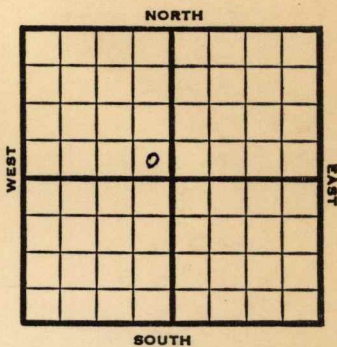
Ft. from N. Line

330 Ft. from S. Line

336 Ft. from E. Line

Ft. from W. Line

SE SE NW



L952 Elev. 1730' REPORT

11/19

RUR

11/27

Drlg. 2653'

12/3

Spud 11-18-52

D&A

TD 3336'

8" @ 218

Heeb 2721, Br. lime 2858, Lans 2893, Cong. 3225, Kh. 3274,

Maq. 3319

TD 3336

D&A

ABANDONED


County **Rice** State **Kansas**

Sec. **27** (Blk.) **19** (Sur.) **8W** Map No.

Operator **Dozier Oil**

Well No. **1** Farm **Steward**

Elev. Location **SE SE NW**



330 Ft. From **S** Line **NW**

336 Ft. From **E** Line **Quarter**

Ist. Report **NOV 19 1952**

Completion

Remarks

Stagg Drlg. - Contr.

Spudding Date

Drlg. Data **Wildcat**

RUR

J. G. McGEHEE

