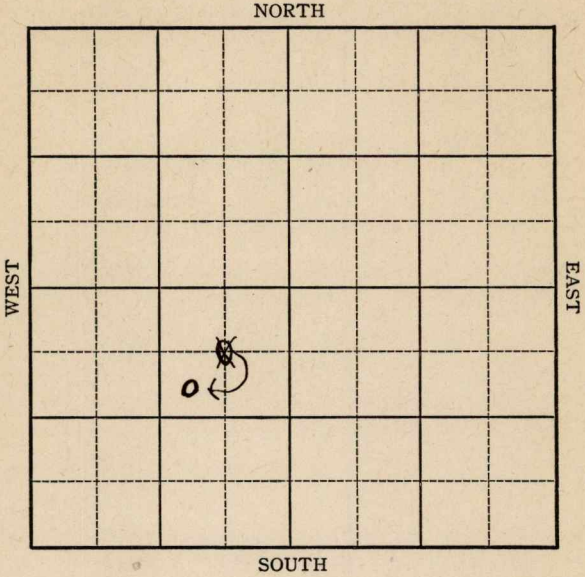


Section 3 Township 19 Range 9-W

Well No. #1 Keller

Company B. R. Ackely etal

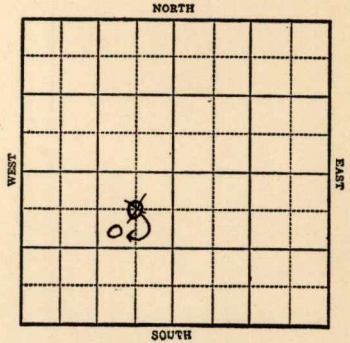


Sec. 3 Twp. 19 R. 9-W

Well No. #1 Keller Farm

B. R. Ackely et al Company

~~660~~ <sup>990</sup> Ft. from N. Line  
 \_\_\_\_\_ Ft. from S. Line  
~~660~~ <sup>990</sup> Ft. from E. Line  
 \_\_\_\_\_ Ft. from W. Line



1943

R E P O R T

- 5/19 Location
- 5/26 15" @ 65'  
Drlg. 145'
- 6/2 Drlg. 500'
- 6/9 12" @ 345  
**Anhy 345**  
Drlg. 1235
- 6/16 1518 Run 10"
- 6/23 10" @ 1518'  
Drlg. 1785
- 6/30 8" @ 2185'  
Drlg. 2220'
- 7/7 8" @ 2220'  
2262UR 8"
- 7/15 8" @ 2365'  
Drlg. 2688'
- 7/21 6" @ 2795  
**Lans 2902**  
Drlg. 2995'
- 7/28 5" @ 3119  
Drlg. 3120'
- 8/4 **Simp Sd. 3240-42 T.D.**  
900' oil 12 hrs.
- 8/11 T.D. 3243½  
5" @ 3237-1800' oil 4 hrs.

**OVER**

1943

8/18

Cong 3240 Corrected

5" @ 3241'

Pump 432 Pot.

T.D. 3244'

Grav. 45

**COMPLETED**

Rice

KANSAS

Map No. 49 Sec. 3 Twp. 19 R. 9W

Well No. 1 Keller

B. R. Ackley et al. Company

FIRST REPORT Contractor

C NE SW

SECTION PLAT

660 Ft. from N. Line

\_\_\_\_\_ Ft. from S. Line

660 Ft. from E. Line

\_\_\_\_\_ Ft. from W. Line

	o		

CHA SE P OOL

Location XXX

Rig up \_\_\_\_\_

Drilling and Remarks:

RECORD

Cased \_\_\_\_\_ in., \_\_\_\_\_ ft.

Sand \_\_\_\_\_

Gas \_\_\_\_\_

Oil \_\_\_\_\_

Total Depth \_\_\_\_\_

PRODUCTION

1st 24 hrs. Nat. \_\_\_\_\_

1st 24 hrs. after shot \_\_\_\_\_

Gas \_\_\_\_\_ Cu. Ft.

Dry Hole \_\_\_\_\_

Abandoned \_\_\_\_\_

Date

MAY 19 1943

19

S. J. LEWIS

Scout

Rice

KANSAS

Map No. 49 Sec. 3 Twp. 19 R. 9W

Well No. 1 Keller

B. R. Ackely etal. Company

CORRECTION Contractor

SW NE SW

SECTION PLAT

990 Ft. from N. Line

\_\_\_\_\_ Ft. from S. Line

990 Ft. from E. Line

\_\_\_\_\_ Ft. from W. Line


CHASE POOL

Location \_\_\_\_\_

Rig up \_\_\_\_\_

Drilling and Remarks:

Reported C NE SW

RECORD

Cased \_\_\_\_\_ in., \_\_\_\_\_ ft.

Sand \_\_\_\_\_

Gas \_\_\_\_\_

Oil \_\_\_\_\_

Total Depth \_\_\_\_\_

PRODUCTION

1st 24 hrs. Nat. \_\_\_\_\_

1st 24 hrs. after shot \_\_\_\_\_

Gas \_\_\_\_\_ Cu. Ft.

Dry Hole \_\_\_\_\_

Abandoned \_\_\_\_\_

Date

JUN 2 1943 19

S. J. LEWIS Scout

**KANSAS**

Map No. 49 Sec. 3 Twp. 19 R. 9W

Well No. 1 Keller

B. R. Ackely etal Company

COMPLETED Contractor

SW NE SW


SECTION PLAT

990 Ft. from N. Line

\_\_\_\_\_ Ft. from S. Line

990 Ft. from E. Line

\_\_\_\_\_ Ft. from W. Line



CHASE POOL

Location \_\_\_\_\_

Rig up \_\_\_\_\_

Drilling and Remarks:

*Cong 3240 correct  
5" to 3241*

*Pump 432 P/T*

*45° Gr*

RECORD

Cased \_\_\_\_\_ in., \_\_\_\_\_ ft.

Sand \_\_\_\_\_

Gas \_\_\_\_\_

Oil \_\_\_\_\_

Total Depth 3244

PRODUCTION

1st 24 hrs. Nat. \_\_\_\_\_

1st 24 hrs. after shot \_\_\_\_\_

Gas \_\_\_\_\_ Cu. Ft.

Dry Hole \_\_\_\_\_

Abandoned \_\_\_\_\_

Date

AUG 1 8 1943 19

S. J. LEWIS Scout