

KANSAS

Rice

Section 5 Township 19 Range 9W

Well No. #2 Grizzell "C"


Company D. R. M.

Chase Pool

NORTH

WEST

EAST



SOUTH

Sec. 5 Twp. 19 R. 9W

Well No. #2 Grizzell "C" Farm

D. R. M. Company

Chase Pool

NORTH

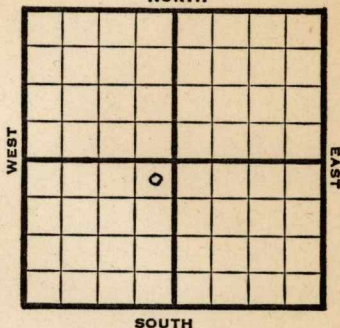
330' Ft. from N. Line

Ft. from S. Line

330' Ft. from E. Line

Ft. from W. Line

NE SW



SOUTH

1948 **Elev. 1711'** REPORT

2/11 Location

2/18 Drlg 1565'

2/25 **Arbuckle 3221'**

TD 3224'

5" @ 3221'

RUST

3/3 TD 3225'

1000' oil 1 hr.

"

3/10 ~~Lansing 2890'~~

~~Arbuckle 3226'~~

~~TD 3230'~~

~~5" @ 3227'~~

~~RUST~~

3/17 "

3/24 "

3/31 "

4/7 "

4/14 **Arb. 3221'**

5" @ 3221'

Pump 75 Pot 41.6 Gr.

TD 3225'

Comp.

**COMPLETED**

Map No. \_\_\_\_\_ Sec. 5 Twp. 19 R. 9W

Well No. 2 Grizzell "C"

D. R. M. Company

FIRST REPORT Contractor

NE SW

SECTION PLAT

330 Ft. from N. Line

\_\_\_\_\_ Ft. from S. Line

330 Ft. from E. Line

\_\_\_\_\_ Ft. from W. Line


Rice County

Location X

Rig up \_\_\_\_\_

Drilling and Remarks:

RECORD

Cased \_\_\_\_\_ in., \_\_\_\_\_ ft.

Sand \_\_\_\_\_

Gas \_\_\_\_\_

Oil \_\_\_\_\_

Total Depth \_\_\_\_\_

PRODUCTION

1st 24 hrs. Nat. \_\_\_\_\_

1st 24 hrs. after shot \_\_\_\_\_

Gas \_\_\_\_\_ Cu. Ft.

Dry Hole \_\_\_\_\_

Abandoned \_\_\_\_\_

Date

FEB 1 1 1948 19

S. J. LEWIS Scout

Map No. 49 Sec. 5 Twp. 19 R. 9W

Well No. 2 Grizzell "C"

D R. M. Company

COMPLETE

Contractor

NE SW

2/19/11


SECTION PLAT

330 Ft. from N. Line

\_\_\_\_\_ Ft. from S. Line

330 Ft. from E. Line

\_\_\_\_\_ Ft. from W. Line



Rice County

Location \_\_\_\_\_

Rig up \_\_\_\_\_

Drilling and Remarks:

*Per 83221  
5" 63221*

*Pump 75 PD*

*4/1/11*

RECORD

Cased \_\_\_\_\_ in., \_\_\_\_\_ ft.

Sand \_\_\_\_\_

Gas \_\_\_\_\_

Oil

Total Depth 3225

PRODUCTION

1st 24 hrs. Nat. \_\_\_\_\_

1st 24 hrs. after shot \_\_\_\_\_

Gas \_\_\_\_\_ Cu. Ft.

Dry Hole \_\_\_\_\_

Abandoned \_\_\_\_\_

Date

APR 14 1948 19

S. J. LEWIS Scout