


Section 5 Township 19 Range 9W

Well No. 3 Grizzell "C"

Company D.R.M.

Chase Pool
NORTH



SOUTH

Sec. 5 Twp. 19 R. 9-W ✓

Well No. #3 Grizzell "C" Farm _____

D R M Company _____

Chase Pool

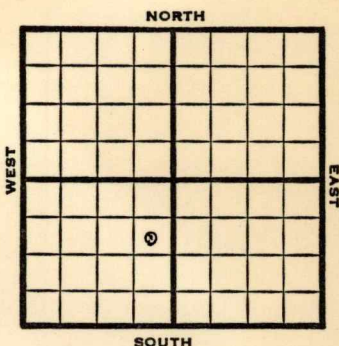
990 Ft. from N. Line

_____ Ft. from S. Line

330 Ft. from E. Line

_____ Ft. from W. Line

SE NE SW



1948 **Elev. 1712'** REPORT

12/22 8" @ 160

Drlg 760

12/29 Drlg 3085'

1/5

Lansing 2880'

Arbuckle 3229'-34'

TD 3234'

5" @ 3230'

685' oil i hr

1/12

"

1/19

"

1/26

Arb. 3229'

5" @ 3230'

Pump 75 oil Pot.

Gr. 42°

TD 3234'

COMPLETED

Kansas

Map No. _____ Sec. 5 Twp. 19 R. 9W

Well No. 3 Grizzell "C"

D.R.M. Company

FIRST REPORT Contractor

SE NE SW


SECTION PLAT

990 Ft. from N. Line

_____ Ft. from S. Line

330 Ft. from E. Line

_____ Ft. from W. Line



Rice County

RECORD

Location _____

Cased _____ in., _____ ft.

Rig up _____

Sand _____

Drilling and Remarks:

Gas _____

Oil _____

Total Depth _____

PRODUCTION

8" @ 160

1st 24 hrs. Nat. _____

drlg. 760

1st 24 hrs. after shot _____

Gas _____ Cu. Ft.

Dry Hole _____

Abandoned _____

Date

DEC 22 1948 19

S. J. LEWIS Scout

Kansas

Map No. 49 Sec. 5 Twp. 19 R. 9W

Well No. 3 Grizzell "C"

D.R.M. Company

COMPLETE Contractor

SE NE SW

E 1, 1712

SECTION PLAT

990 Ft. from N. Line

 Ft. from S. Line

330 Ft. from E. Line

 Ft. from W. Line

Rice County

Location

Rig up

Drilling and Remarks:

Cor 3229
5" @ 3200
Run 75' oil bed

42' @ 3200

RECORD

Cased in., ft.

Sand

Gas

Oil ✓

Total Depth 3234

PRODUCTION

1st 24 hrs. Nat.

1st 24 hrs. after shot

Gas Cu. Ft.

Dry Hole

Abandoned

Date

JAN 26 1949

19

S. J. LEWIS

Scout