

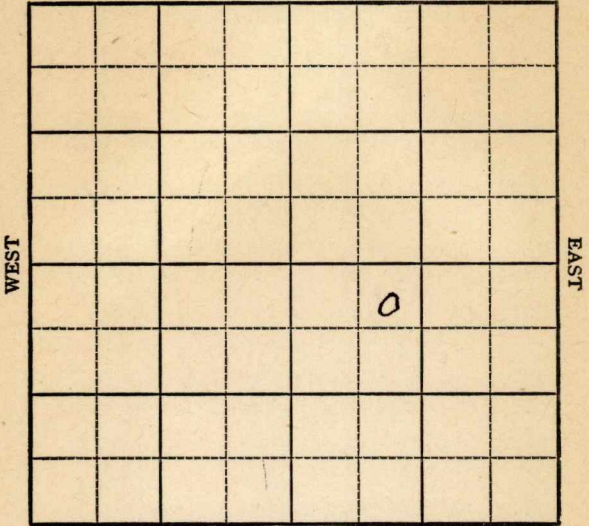
Rice

Section 5 Township 19 Range 9W

Well No. 4 Keller

Company Sohio et al

Chase Pool
NORTH



SOUTH

Sec. 5 Twp. 19 R. 9-W ✓

Well No. #4 Keller Farm

Sohio etal. Company

Chase

NORTH


330 Ft. from N. Line

_____ Ft. from S. Line

_____ Ft. from E. Line

990 Ft. from W. Line

NE NW SE



SOUTH

1948

Elev. 1716'

REPORT

11/3

8" @ 209'

11/10

Lansing 2900'

Drlg 3100'

11/17

Arbuckle 3238'

5" @ 3238'

500 acid

Pump 100 oil Pot.

Gr. 42

TD 3245'

COMPLETED

Map No. _____ Sec. 5 Twp. 19 R. 9W

Well No. 4 Keller

Sohio etal. Company

FIRST REPORT

Contractor

NE NW SE


SECTION PLAT

330 Ft. from N. Line

_____ Ft. from S. Line

_____ Ft. from E. Line

990 Ft. from W. Line



Rice County

Location _____

Rig up _____

Drilling and Remarks:

8" @ 209'

RECORD

Cased _____ in., _____ ft.

Sand _____

Gas _____

Oil _____

Total Depth _____

PRODUCTION

1st 24 hrs. Nat. _____

1st 24 hrs. after shot _____

Gas _____ Cu. Ft.

Dry Hole _____

Abandoned _____

Date

NOV 3 1948 19

S. J. LEWIS Scout

Map No. 49 Sec. 5 Twp. 19 R. 9W

Well No. 4 Keller

Sohio etal. Company

COMPLETE

Contractor

NE NW SE

E 1,1716
SECTION PLAT

330 Ft. from N. Line

_____ Ft. from S. Line

_____ Ft. from E. Line

990 Ft. from W. Line

		o	

Rice County

Location _____

Rig up _____

Drilling and Remarks:

CR 9238
5' 0238
500 acid
Prod 100 oil
42° SW

RECORD

Cased _____ in., _____ ft.

Sand _____

Gas _____

Oil _____

Total Depth 9245

PRODUCTION

1st 24 hrs. Nat. _____

1st 24 hrs. after shot _____

Gas _____ Cu. Ft.

Dry Hole _____

Abandoned _____

Date

NOV 17 1948 19

S. J. LEWIS Scout