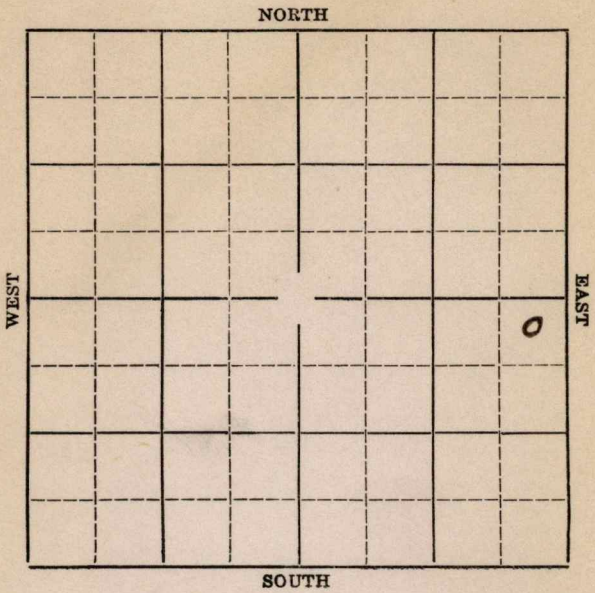


Section 6 Township 19 Range 9-W

Well Number #3 Hafferman

Company Shell



Sec. 6 Twp. 19 R. 9W

Well No. #3 Hafferman Farm

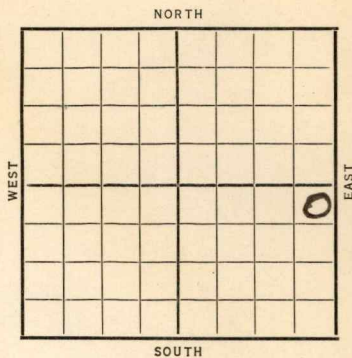
Shell Company

330' Ft. from N. Line

\_\_\_\_\_ Ft. from S. Line

330' Ft. from E. Line

\_\_\_\_\_ Ft. from W. Line



**Elev. 1709**

Date	REPORT
1936	
10/21	Rig.
10/29	12 1/2" @ 148'. TD 210'. WOC.
11/6	Drlg. 2702
11/12	<b>Sil. 3218</b> 6" @ 3219 WOC.
11/19	T. D. 3238' Pump 193 bbls. 3 hrs.
11/27	620 bbls. natural. Will Acidize
12/2	<b>Sil. 3218'</b> . T. D. 3238'. 2000 acid. Pot. 289 bbls. 23 1/2 hrs.
<b>COMPLETED</b>	
1951	<b>O. W. P. B.</b>
10/10	KC 2873 Arb. 3218 OTD 3239 6" @ 3219 was Arb. Prod. PB 3000 76/2946-65 1000A P 3 BO plus 48 BWPD
1952	
2/6	NR
2/?	Oil Well TD 3000 <b>KC 2873 Arb. 3218</b> OTD 3239 6" @ 3219 PB 3000 76/ 2946-65 1000 A Comp. 3 bopd 48 BW

**COMPLETED**

**OVER**

1952

O. W. P. B.

4/30

Topeka 2448                      KC 2873  
Arb. 3218                      OTD 3239'  
6" @ 3219'                      PB 2917 dry  
32/2889-97 B/ 87 BW plus  
Scum oil 15 hrs. PB 2713  
48/2670-82 dry 3000 A  
P&F/ 100 Bo plus 10 BW 17 hrs.  
P&F/ 139 Bo plus 14 BW 24 hrs.  
25 G    Comp.

**FIRST REPORT**  
+  
**COMPLETED**

O. W. P. B.

Map No. 49 Sec. 6 Twp. 19 R. 9W

Well No. 3 Hafferman  
Shell Company

Contractor

SECTION PLAT

			o

830 Ft. from N. Line

\_\_\_\_\_ Ft. from S. Line

330 Ft. from E. Line

\_\_\_\_\_ Ft. from W. Line

FIRST REPORT

Location \_\_\_\_\_

Rig up \_\_\_\_\_

Drilling and Remarks;

*Rig*

RECORD

Cased \_\_\_\_\_ in., \_\_\_\_\_ ft.

Sand \_\_\_\_\_

Gas \_\_\_\_\_

Oil \_\_\_\_\_

Total Depth \_\_\_\_\_

PRODUCTION

1st 24 hrs. Nat. \_\_\_\_\_

1st 24 hrs. after shot \_\_\_\_\_

Gas \_\_\_\_\_ Cu. Ft.

Dry Hole \_\_\_\_\_

Abandoned \_\_\_\_\_

Date

OCT 21 1936 19

S. J. LEWIS

Scout

**KANSAS**

Map No. 49 Sec. 6 Twp. 19 R. 9W

Well No. 3. Hafferman

Shell Company

Contractor

**SECTION PLAT**

			o

330 Ft. from N. Line

\_\_\_\_\_ Ft. from S. Line

330 Ft. from E. Line

\_\_\_\_\_ Ft. from W. Line

**COMPLETED**

Location \_\_\_\_\_

Rig up \_\_\_\_\_

Drilling and Remarks:

*oil 3218.  
2000 acid  
P & 289846  
2 3 1/2 hrs*

**RECORD**

Cased \_\_\_\_\_ in., \_\_\_\_\_ ft.

Sand \_\_\_\_\_

Gas \_\_\_\_\_

Oil \_\_\_\_\_

Total Depth 3238.

**PRODUCTION**

1st 24 hrs. Nat. \_\_\_\_\_

1st 24 hrs. after shot \_\_\_\_\_

Gas \_\_\_\_\_ Cu. Ft.

Dry Hole \_\_\_\_\_

Abandoned \_\_\_\_\_

Date

DEC 2 1936

S. J. LEWIS Scout

County Rice State Kansas

Sec. 6 (Blk.) 19 (Sur. Rge.) 9W Map No.

Operator Shell

Well No. 3 Farm Hofermann

Elev. 1709 Location NE NE SE

FIRST REPORT									
									o

330 Ft. From N Line SE

330 Ft. From E Line Quarter

1st. Report OCT 10 1951

Completion

Remarks OWPB

Spudding Date

Drlg. Data

KC 2873 Arb 3218 OTD 3239 6" @ 3219 was  
arb prod. PB 3000 76/2946-65 1000A P 3  
BO plus 48 BWPD.



**O. W. P. B.**

County **Rice** State **Kansas**

Sec. **6** (Blk. Twp.) **19** (Sur. Rge.) **9W** Map No.

Operator **Shell**

Well No. **3** Farm **J. Hafermann**

Elev. **1709** Location **NE NE SE**

<p><b>FIRST REPORT</b></p> <p><b>COMPLETE</b></p>																			

**330** Ft. From **N** Line **SE**

**330** Ft. From **E** Line **Quarter**

Ist. Report **APR 30 1952**

Completion **APR 30 1952**

Remarks **OWPB**  
**O. W. P. B.**

Spudding Date

Drlg. Data


**Topeka 2448 KC 2873 Arb 3218 OTD 3239**

**6" @ 3219 PB 2917 Dry 32/2889-97 B/87**

**BW plus Scum oil 15 hrs. PB 2713 48/2670-82**

**dry 3000A P&F/ 100 Bo plus 10 BW 17 hrs.**

**P&F/ 139 Bo plus 14 BW 24 hrs. 25 G Comp**



**J. G. McGEHEE**