

O.W.W.O.

KANSAS

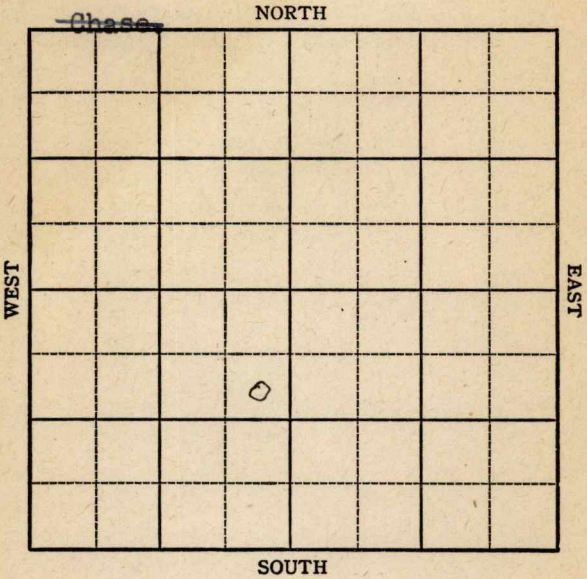
Rice

FORM 51 IOM 12-46 PETROL

Section 6 Township 19 Range 9W

Well No. 1 Willard "A"

Company Cities Service



Sec. 6 Twp. 19 R. 9-W

Well No. #1 Willard "A" Farm _____

Cities Service Company _____

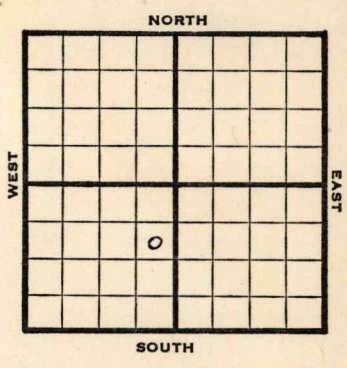
Silica Pool

990 Ft. from N. Line

_____ Ft. from S. Line

330 Ft. from E. Line

_____ Ft. from W. Line



SE NE SW

1947 **Elev. 1709'** REPORT

- 4/9 Rigging up rotary.
- 4/15 8" @ 325'
Drlg. 2370'
- 4/23 **Arb 3226**
5" @ 3227'
TD 3229'
RUST
- 4/29 " "
- 5/7 " "
- 5/13 " "
- 5/20 " "
- 5/27 " "
- 6/4 **Arb. 3230'**
Lans. 2872'
5" @ 3231'
Perf. Lans.
1000 Acid Pump 540 Pot
42.0 Gr.
TD 3233'

**COMPLETED
OVER**

1956
1/18

O.W.W.O.

OTD 3233' L. 2876'. A. 3230'
5" @ 3231 DD 3241' 500 A
Comp. 40 BOPD. TD 3241'

FIRST REPORT
COMPLETED ✓

O.W.W.O.

FORM 513 REV. SUNRAY

O.W.W.O.

County Price Elev. 1709
 Sec. 6 Twp. 19 Rge. 9W
 Company Cities Service
 Farm Name Willard "A" No. 1

TOPS	DEPTH	LOG	DATUM	Loc. in Sec.
Anh.				SE NE SW
Tr.				
Dg.				
Bl.				
L.	2876			Geol.
K.C.				Contr.
B.K.C.				
Ce.				
C.				
M.				
M.				Pool
K.				Silica
Mz.				
Me.				
V.				
S.				
S.	3230			FIRST REPORT JAN 18 56 0 COMPLETE
A.				
R.				
PE.				
G.				
T.D.	3241			

Date Comm. OTD 3233 5" @ 3231 DD 3241 500 A
Comp. 40 bopd

~~18~~

Map No. 149 Sec. 6 Twp. 19 R. 9W

Well No. 1 Willard "A"

Cities Service Company

FIRST REPORT Contractor

SE NE SW


SECTION PLAT

990 Ft. from N. Line

_____ Ft. from S. Line

330 Ft. from E. Line

_____ Ft. from W. Line



Rice County

Location _____

Rig up _____

Drilling and Remarks:

R U R

RECORD

Cased _____ in., _____ ft.

Sand _____

Gas _____

Oil _____

Total Depth _____

PRODUCTION

1st 24 hrs. Nat. _____

1st 24 hrs. after shot _____

Gas _____ Cu. Ft.

Dry Hole _____

Abandoned _____

Date

APR 9 1947 19

S. J. LEWIS

Scout

Map No. 49 Sec. 6 Twp. 19 R. 9W

Well No. 1 Willard "A"

Cities Service Company

COMPLETE

Contractor

SE NE SW

E 11708
SECTION PLAT

990 Ft. from N. Line

 Ft. from S. Line

330 Ft. from E. Line

 Ft. from W. Line

Rice County

Location

Rig up

Drilling and Remarks:

RT 3280
5" @ 3281
Lans 2872
Perf Lans.
1000 acid
Prng 540 RT

RECORD

Cased in., ft.

Sand

Gas

Oil

Total Depth 2283

PRODUCTION

1st 24 hrs. Nat.

1st 24 hrs. after shot

Gas Cu. Ft.

Dry Hole

Abandoned

Date

422/47

JUN 4 1947 19

S. J. LEWIS Scout