

KANSAS

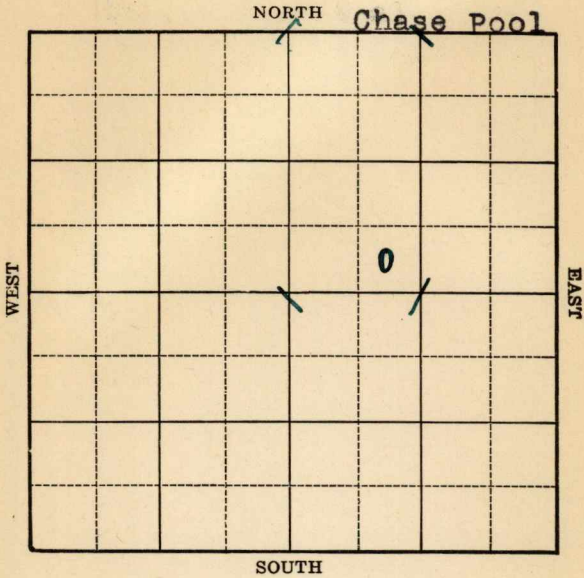
Form 51-5M-7-40-Palace

Rice

Section 8 Township 19 Range 9-W

Well No. #1 Grizzell "B"

Company McPherson Drilling et al



Sec. 8 Twp. 19 R. 9-W

Well No. #1 Grizzell "B" Farm

McPherson Drilling et al Company

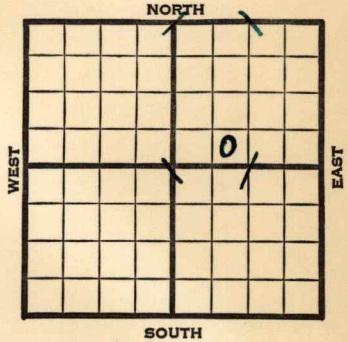
(Chase)

_____ Ft. from N. Line

330 Ft. from S. Line

_____ Ft. from E. Line

990 Ft. from W. Line



Elev. 1702

1941

REPORT

2/26

Location

3/6

10" - 125' Drlg. 785'

3/13

Drlg. 3150'

3/20

Arb. 3235-38' T.D. 5" - 3235'

RUST.

3/26

Arb. 3233'

5" - 3233'

T.D. 3236'

Depthograph potential 3000 bbls.

48. Gravity

COMPLETED

Map No. 49 Sec. 8 Twp. 19 R. 9W

Well No. 1 Grizzell "B"

McPherson Drilling et al Company

FIRST REPORT

Contractor

SECTION PLAT


SE SW NE

_____ Ft. from N. Line

330 Ft. from S. Line

_____ Ft. from E. Line

990 Ft. from W. Line



CHASE POOL

Location X

Rig up _____

Drilling and Remarks:

RECORD

Cased _____ in., _____ ft.

Sand _____

Gas _____

Oil _____

Total Depth _____

PRODUCTION

1st 24 hrs. Nat. _____

1st 24 hrs. after shot _____

Gas _____ Cu. Ft.

Dry Hole _____

Abandoned _____

Date

FEB 26 1941 19

S. J. LEWIS

Scout

Map No. 49 Sec. 8 Twp. 19 R. 9W

Well No. 1 Grizzell "B"

McPherson Drilling et al Company

Contractor

COMPLETED

SECTION PLAT

SE SW NE

_____ Ft. from N. Line

330 Ft. from S. Line

_____ Ft. from E. Line

990 Ft. from W. Line

CHASE POOL

Location _____

Rig up _____

Drilling and Remarks:

Cr 3233

5" 3233

Sept 10 3000

48° Gr.

RECORD

Cased _____ in., _____ ft.

Sand _____

Gas _____

Oil _____

Total Depth 3286.

PRODUCTION

1st 24 hrs. Nat. _____

1st 24 hrs. after shot _____

Gas _____ Cu. Ft.

Dry Hole _____

Abandoned _____

Date

MAR 26 1941 19 _____

S. J. LEWIS Scout